

A Sajtó-hordalékkúp dimenziói

Püspöki Z., Jakab A.



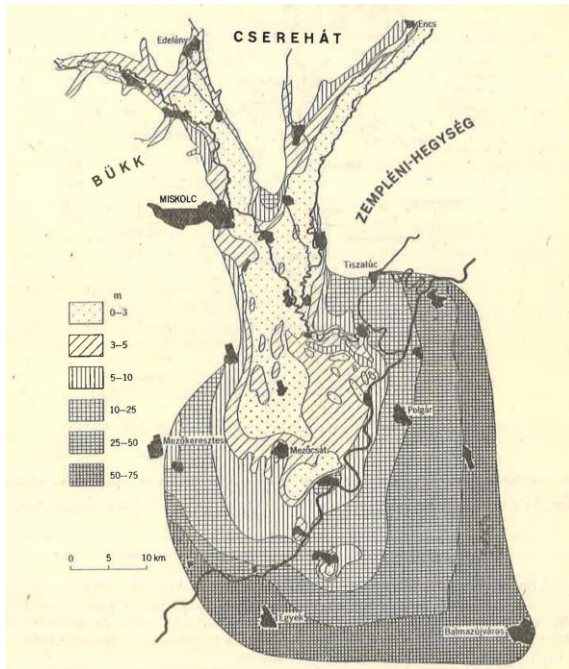
SZTFH

Szabályozott Tevékenységek
Felügyeleti Hatósága

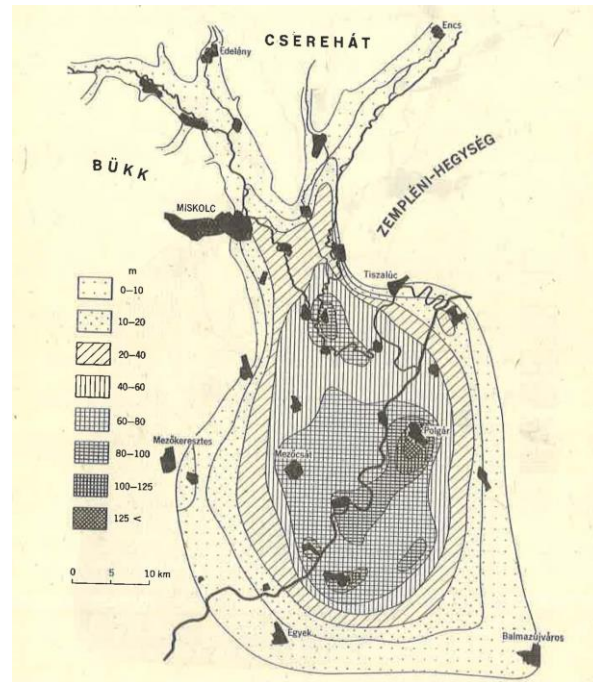
FÖLDRAJZI ÉRTESÍTŐ

A MAGYAR
TUDOMÁNYOS AKADEMIA
FÖLDRAJZTUDOMÁNYI
KUTATÓCSOPORTJÁNAK
FOLYOIRATA

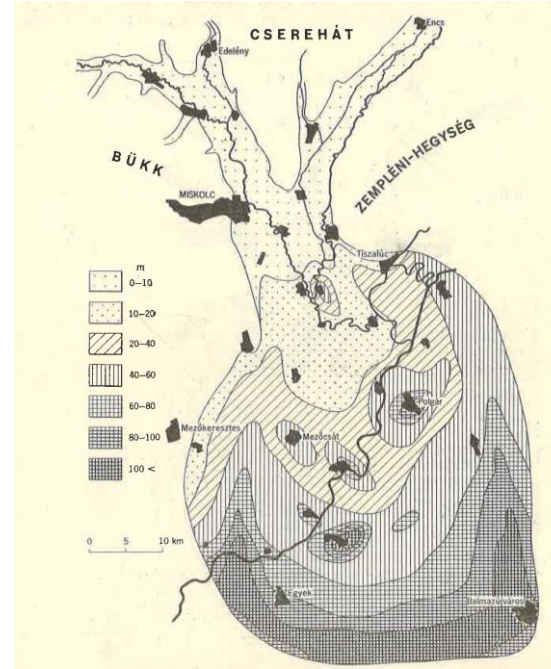
1966. - XV. ÉVFOLYAM - I. FÜZET
AKADÉMIAI
KIADÁS



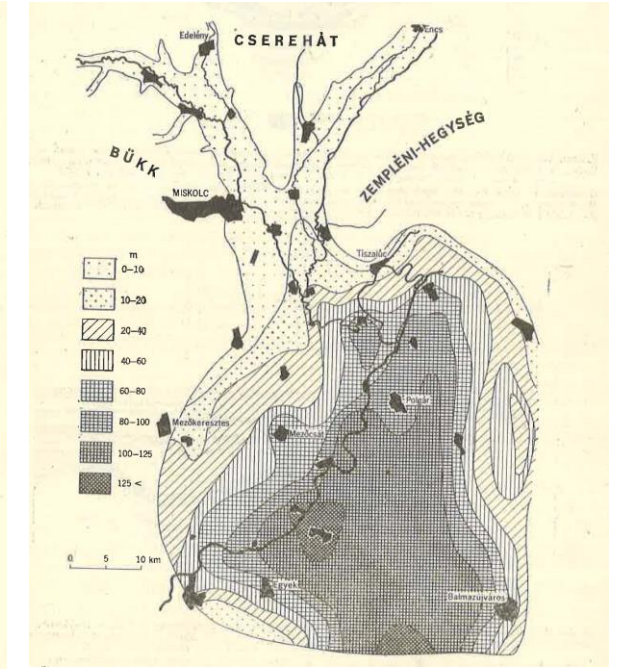
Kavicsos rétegek felszín alatti mélysége



Kavicsos rétegek összvastagsága

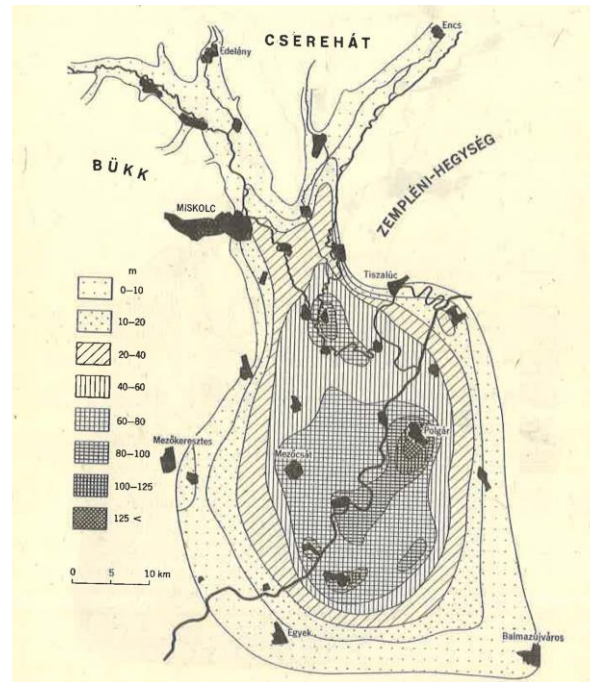


Homokrétegek összvastagsága



Finomszemű üledékek összvastagsága

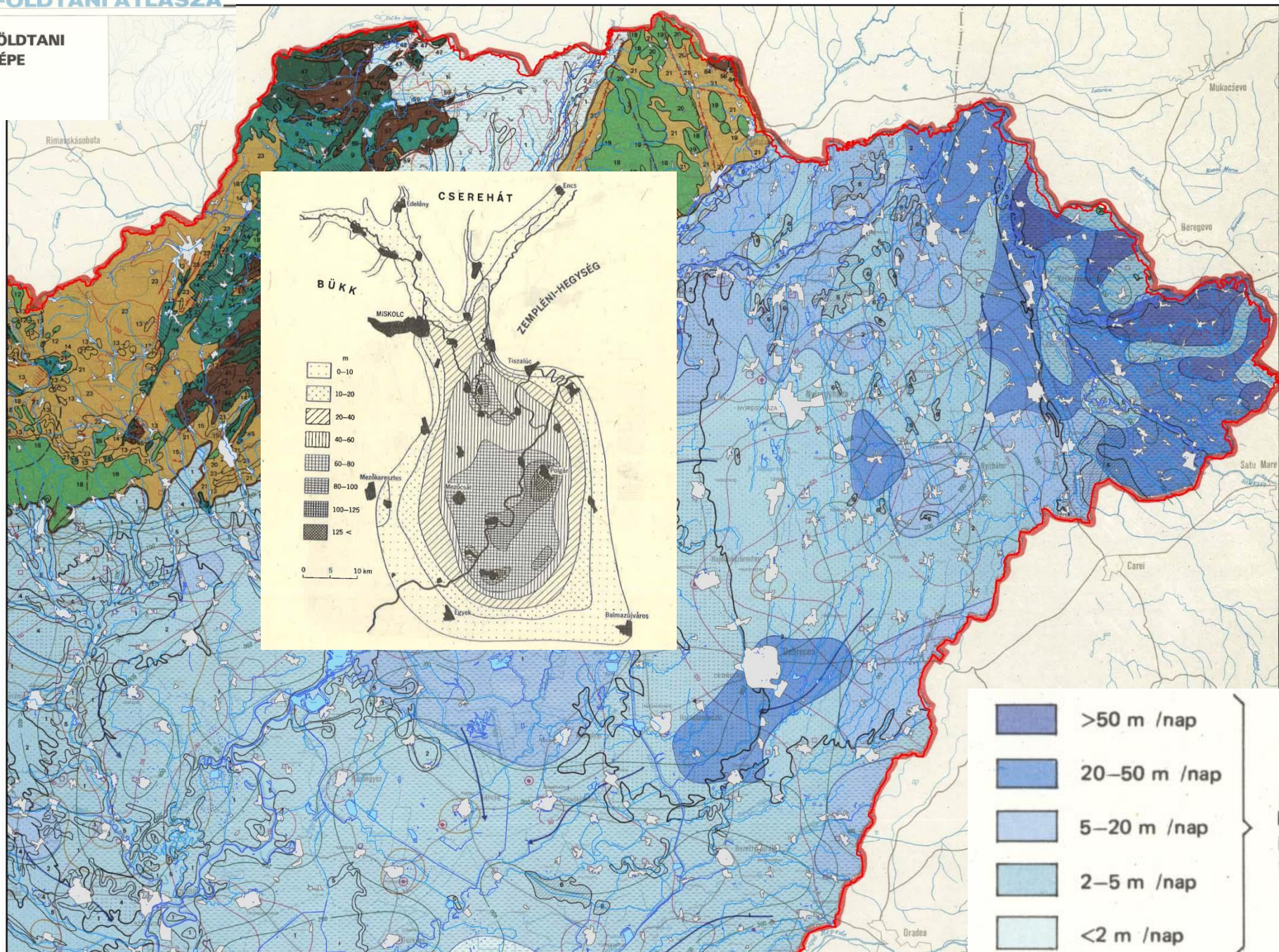
Mélység	Darab
10	1536
25	102
50	43
100	95
200	41
>200	10
összesen	1827



Kavicsos rétegek összvastagsága

MAGYARORSZÁG VÍZFÖLDTANI
PROGNÓZIS TÉRKÉPE

Szerkesztette:
Sipos Zoltán

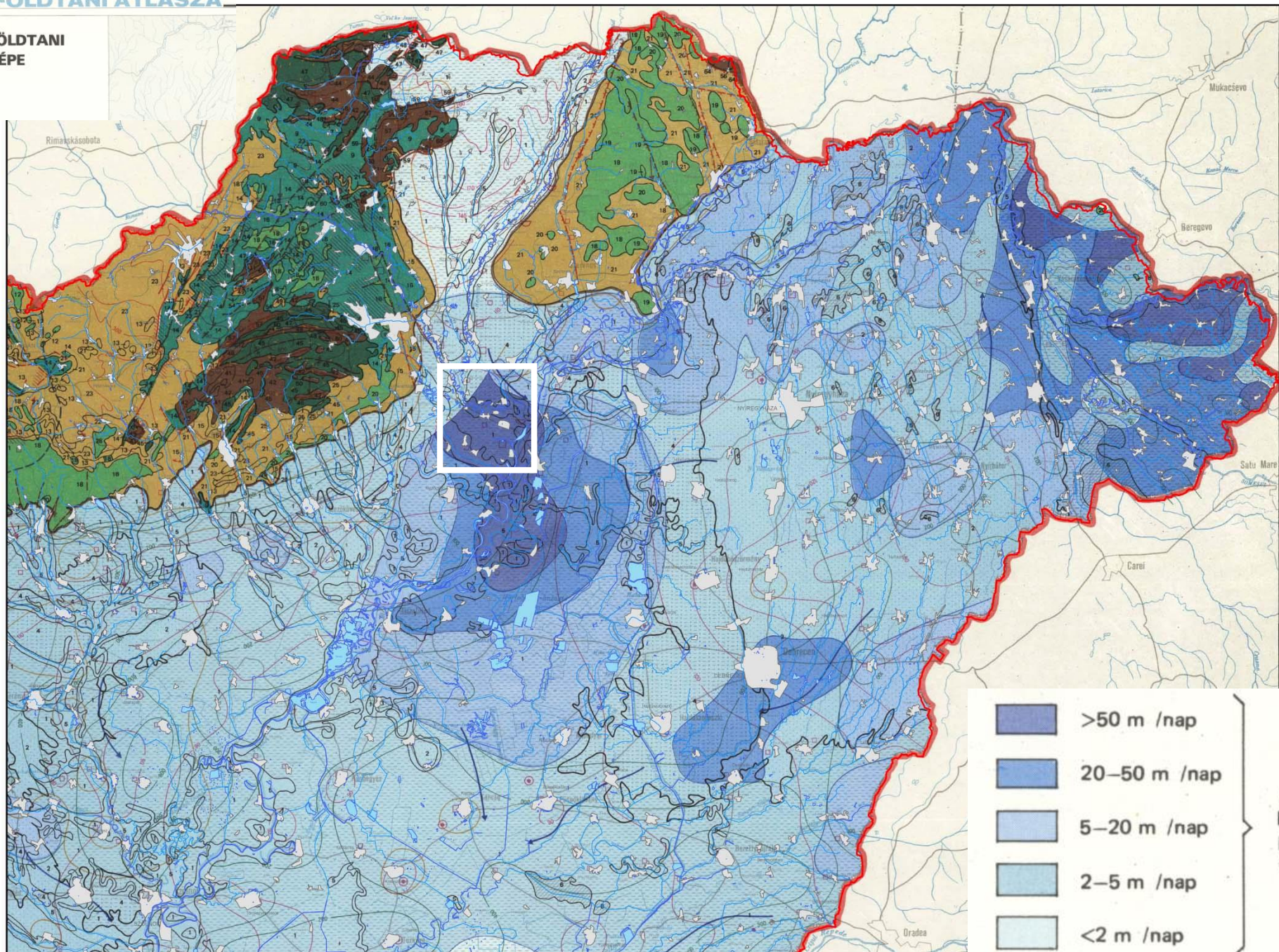


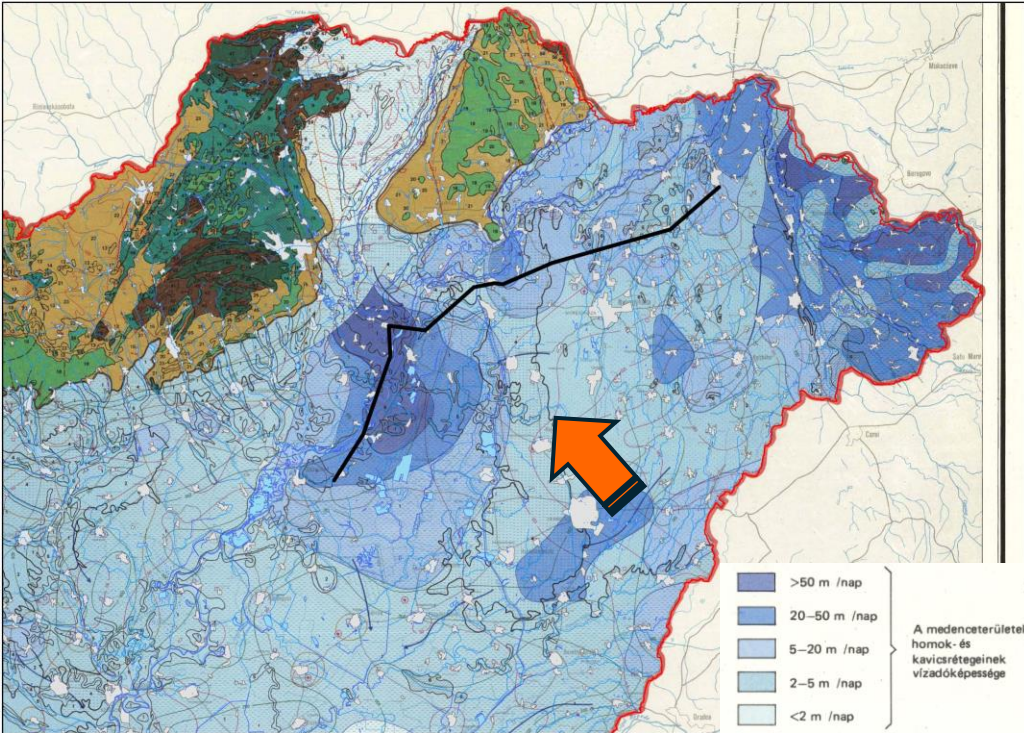
- >50 m /nap
- 20-50 m /nap
- 5-20 m /nap
- 2-5 m /nap
- <2 m /nap

A medenceterületek
homok- és
kavicsrétegeinek
vízadóképesége

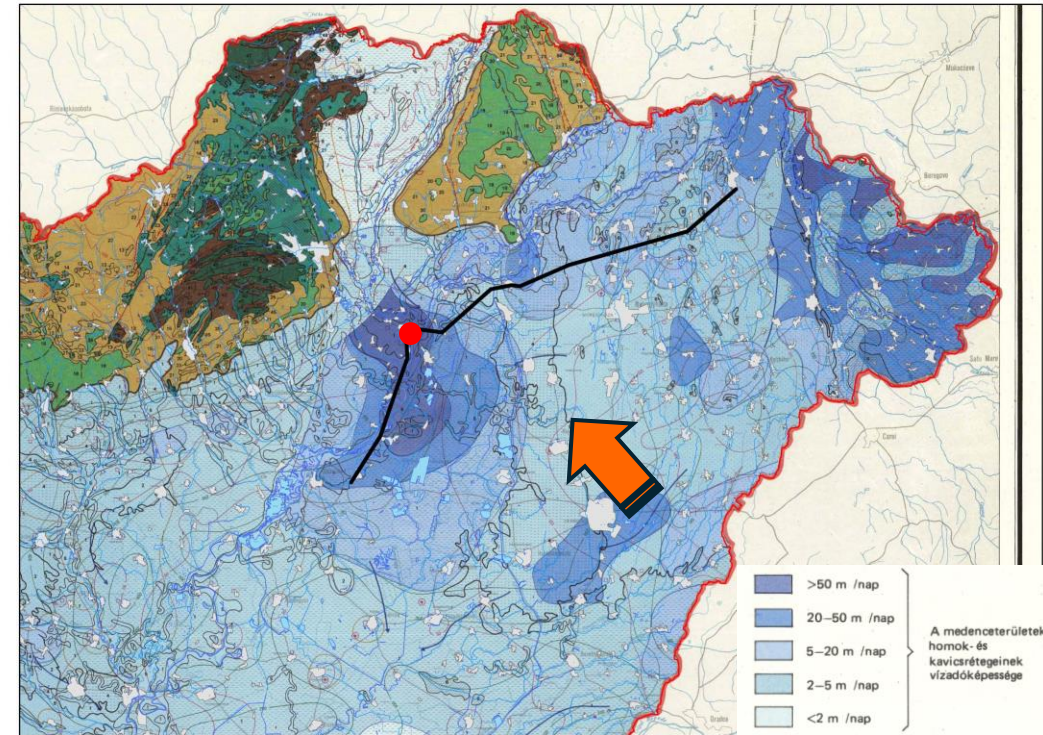
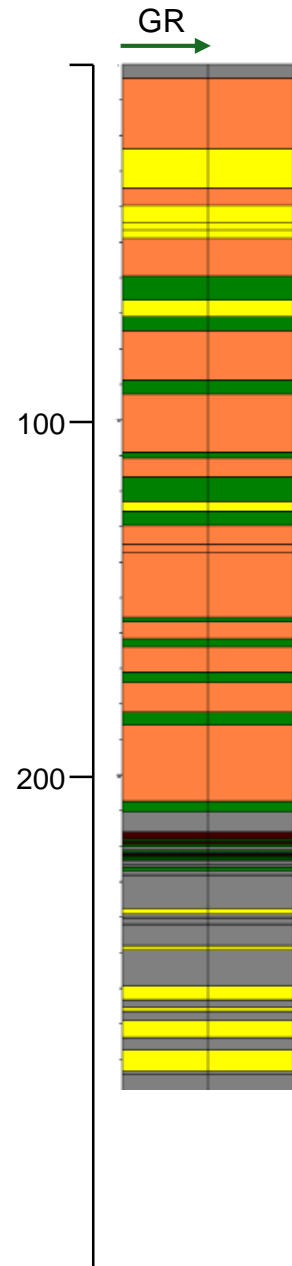
MAGYARORSZÁG VÍZFÖLDTANI
PROGNÓZIS TÉRKÉPE

Szerkesztette:
Sipos Zoltán

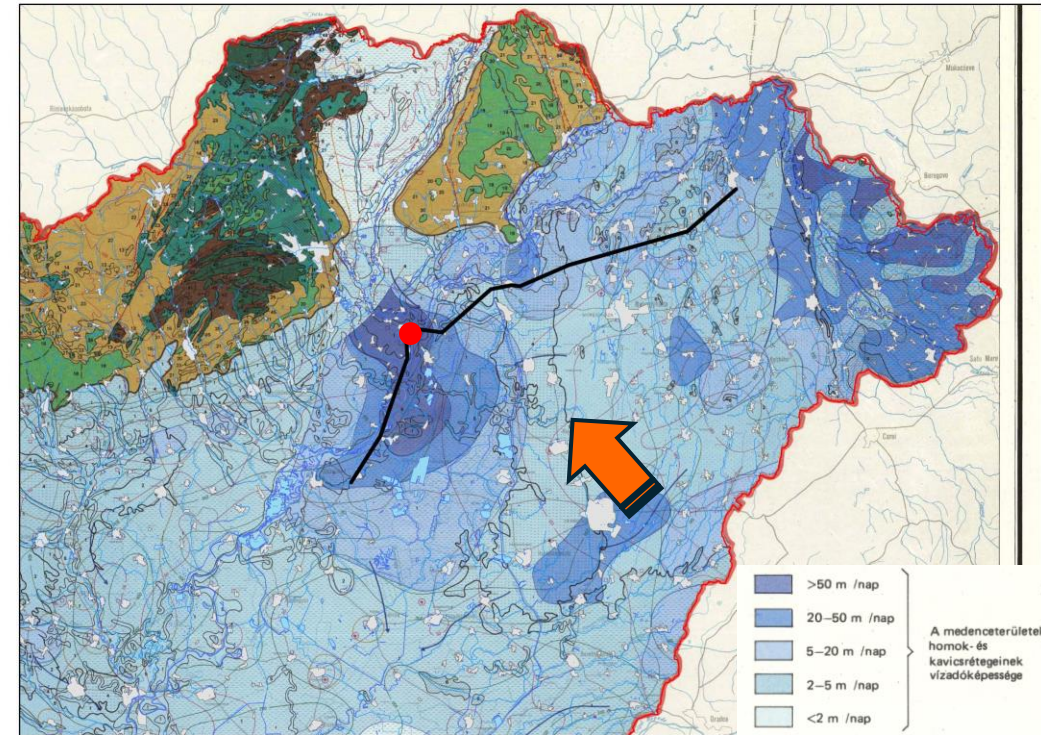
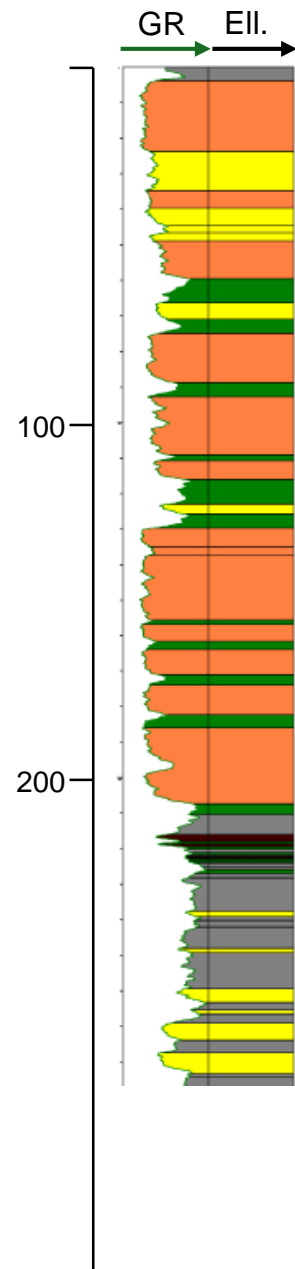




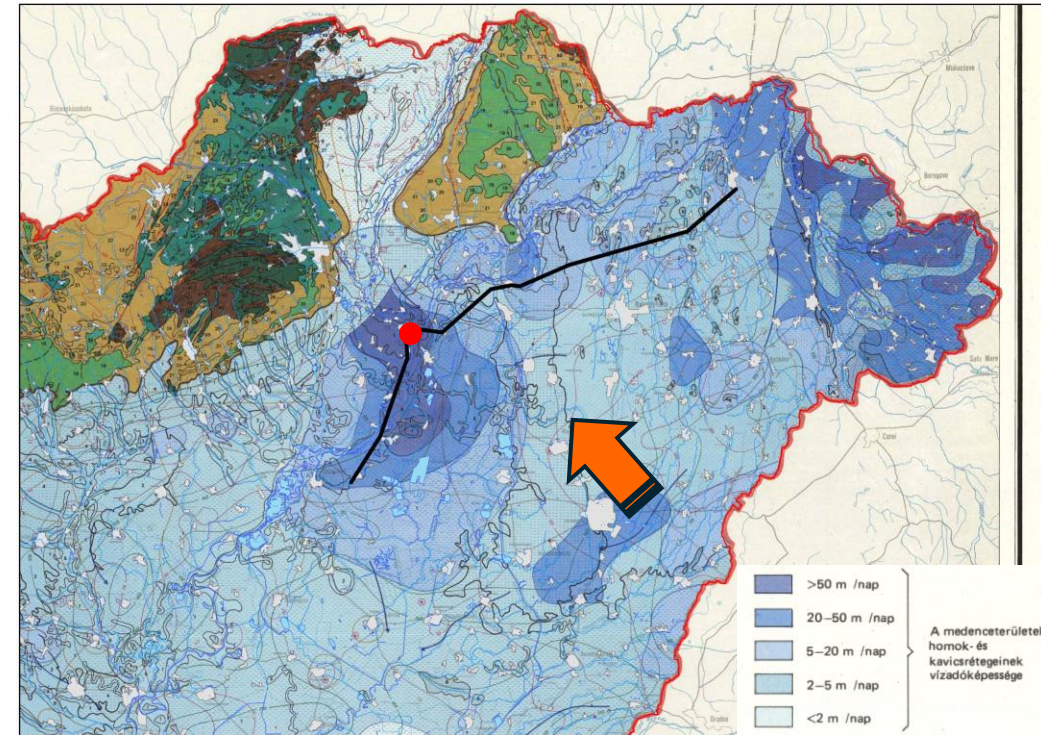
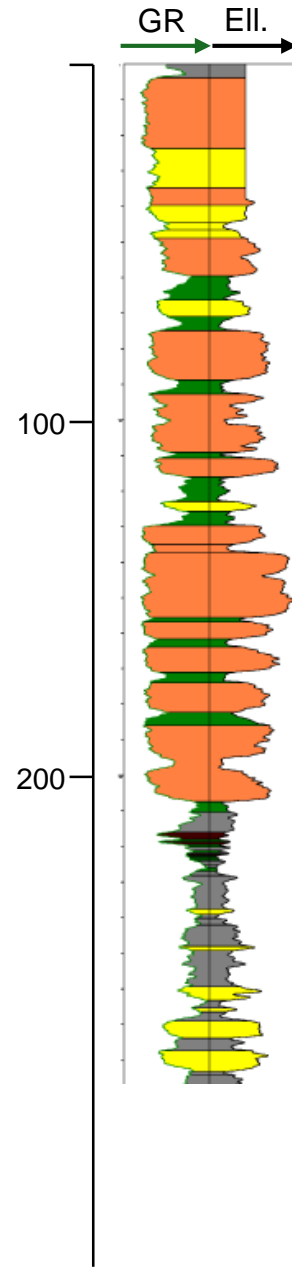
Tiszaújváros K-75



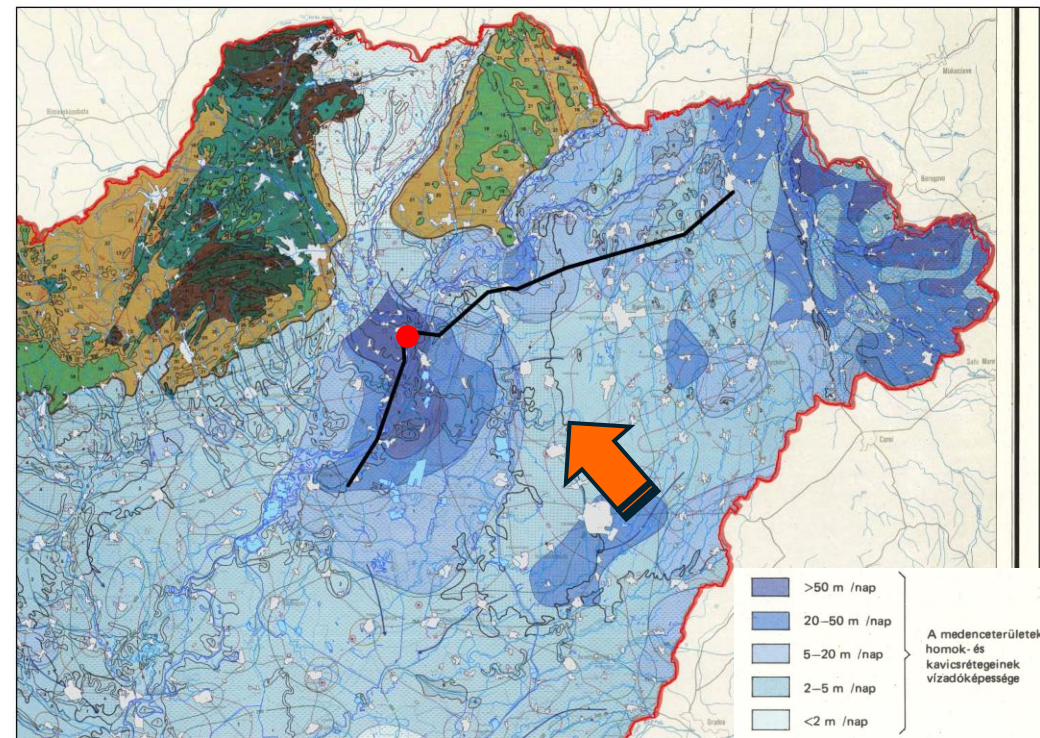
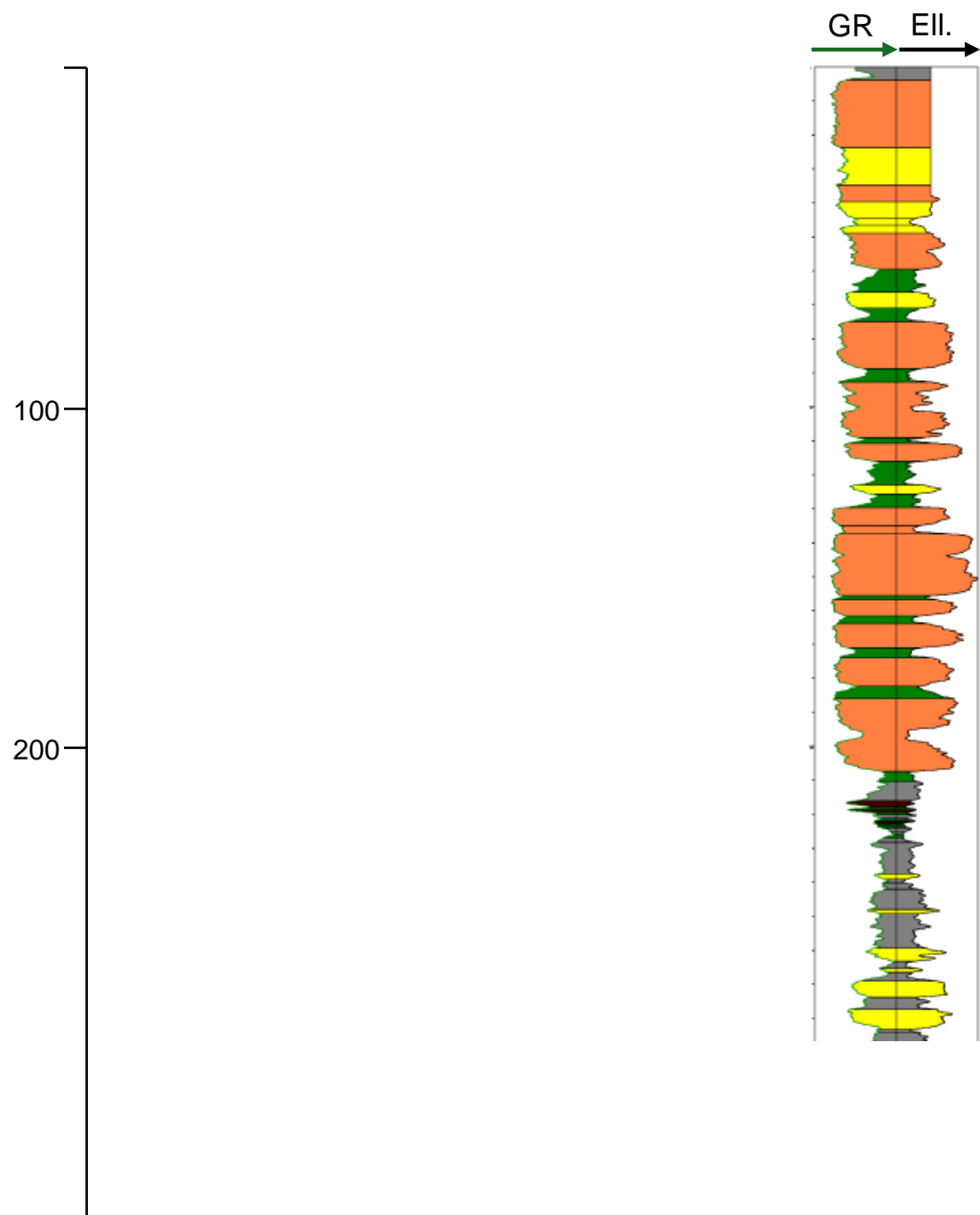
Tiszaújváros K-75



Tiszaújváros K-75

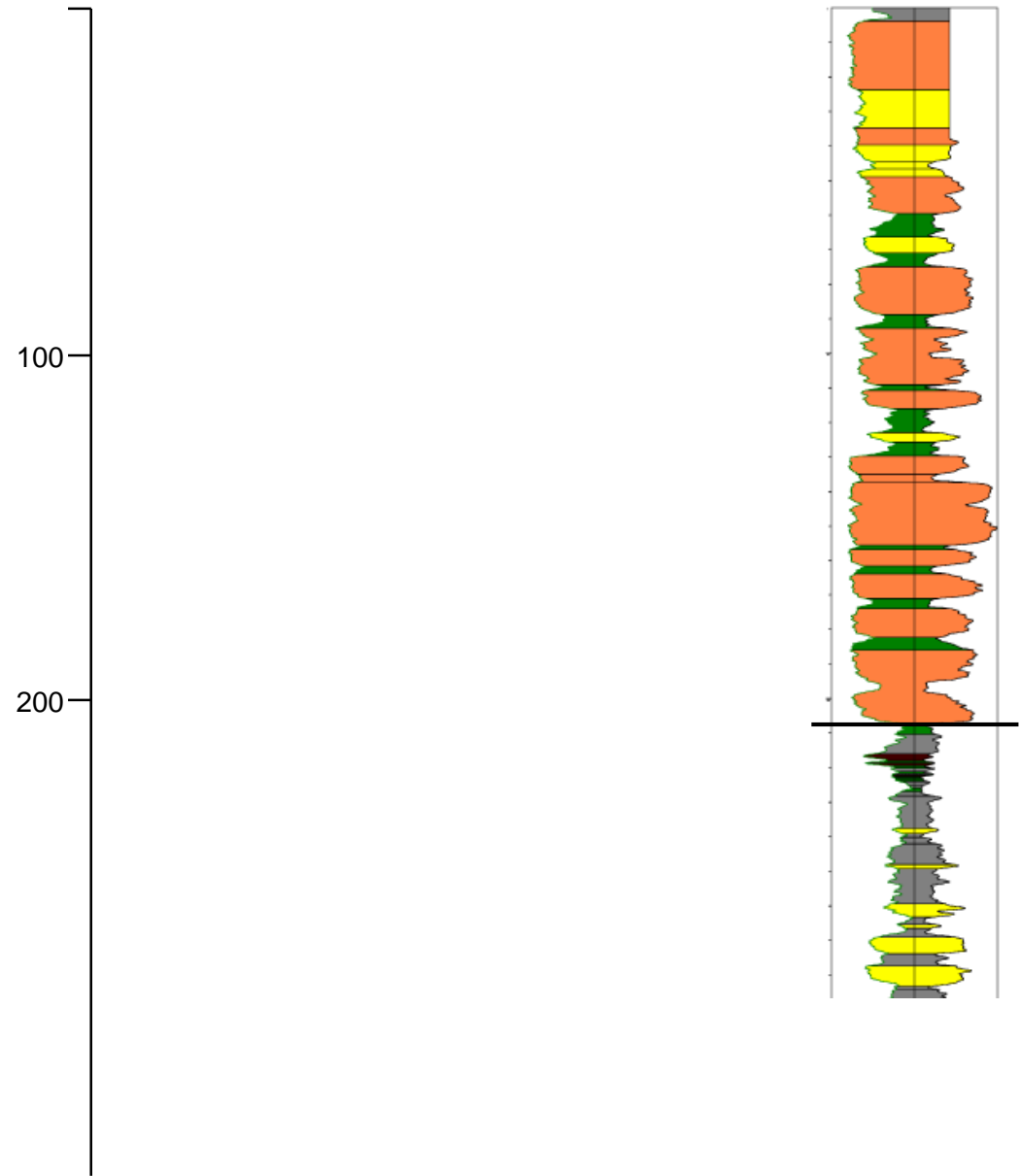


Tiszaújváros K-75

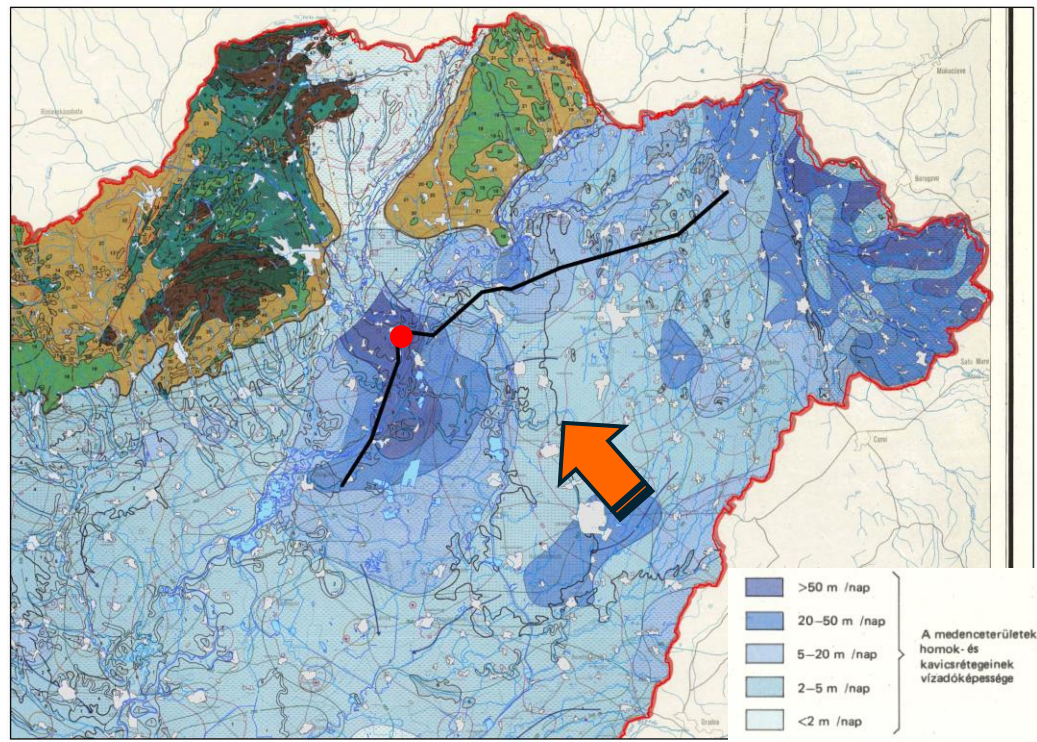


Tiszaújváros K-75

GR EII.

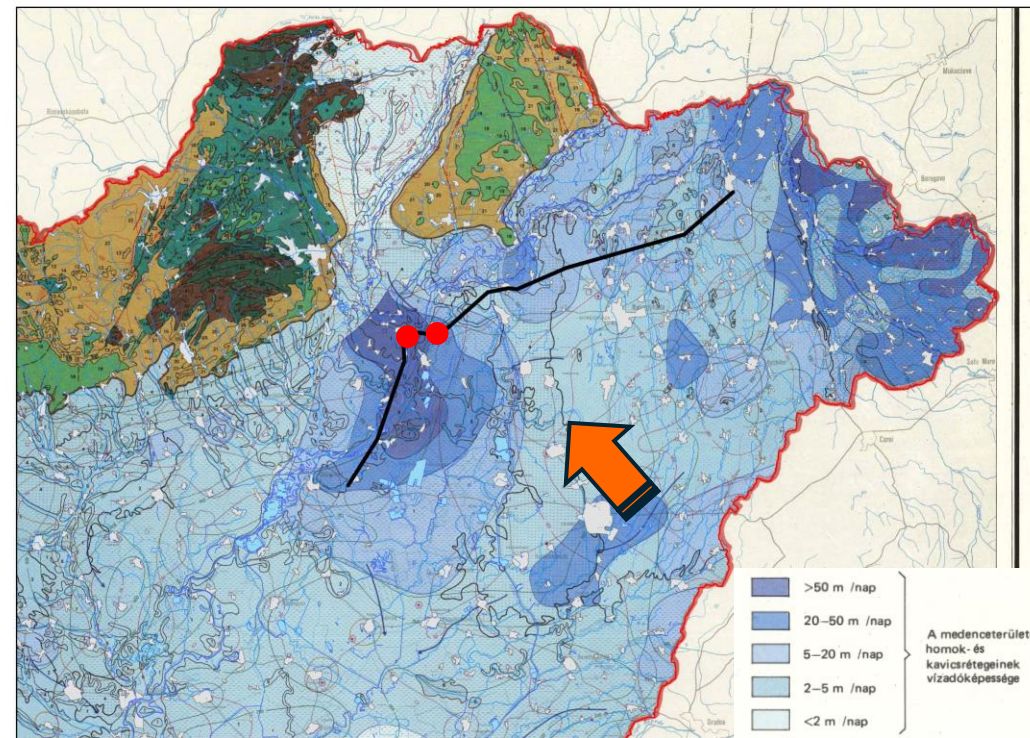
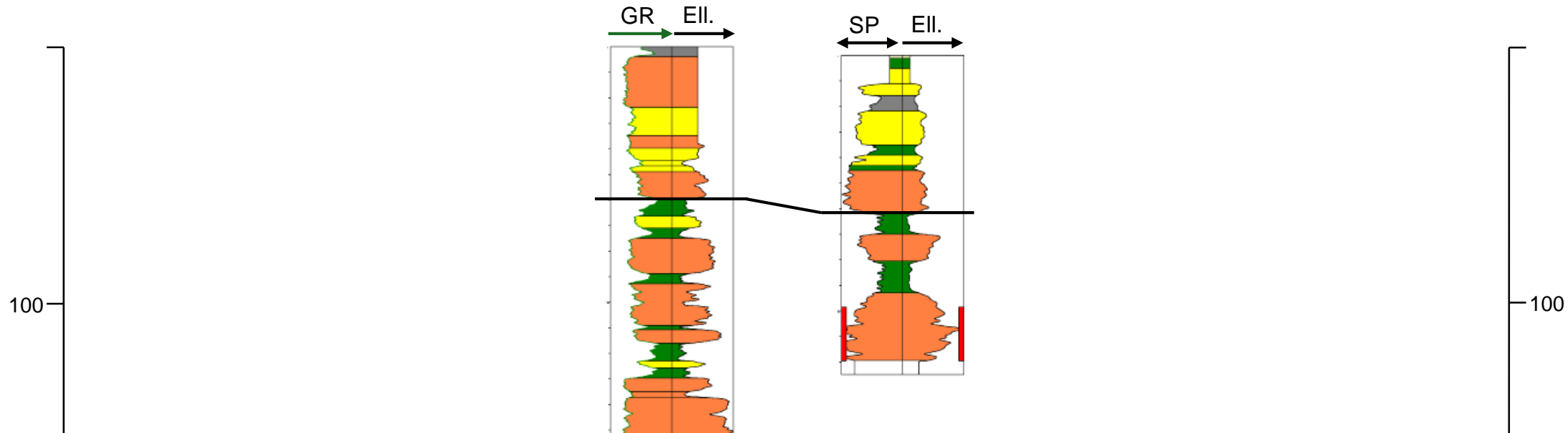


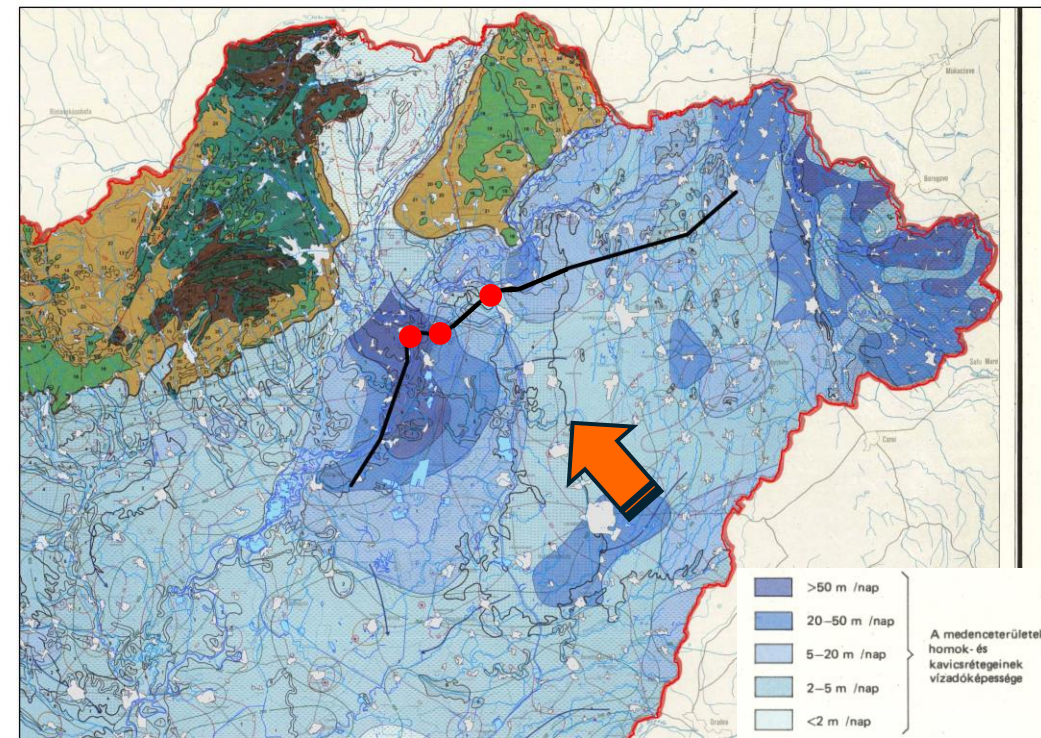
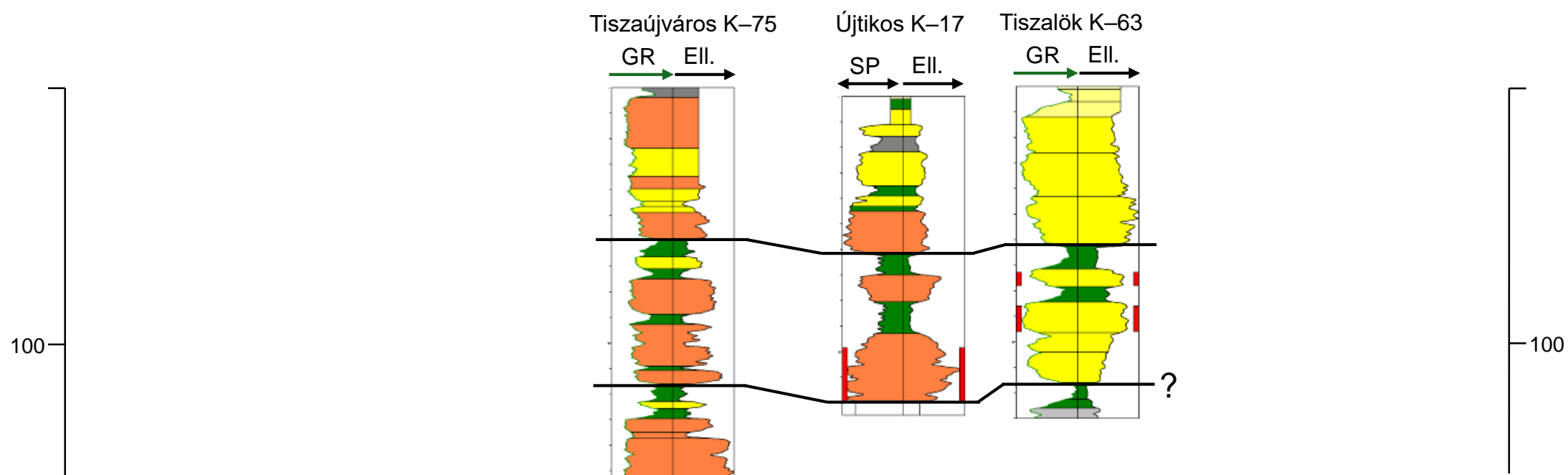
100

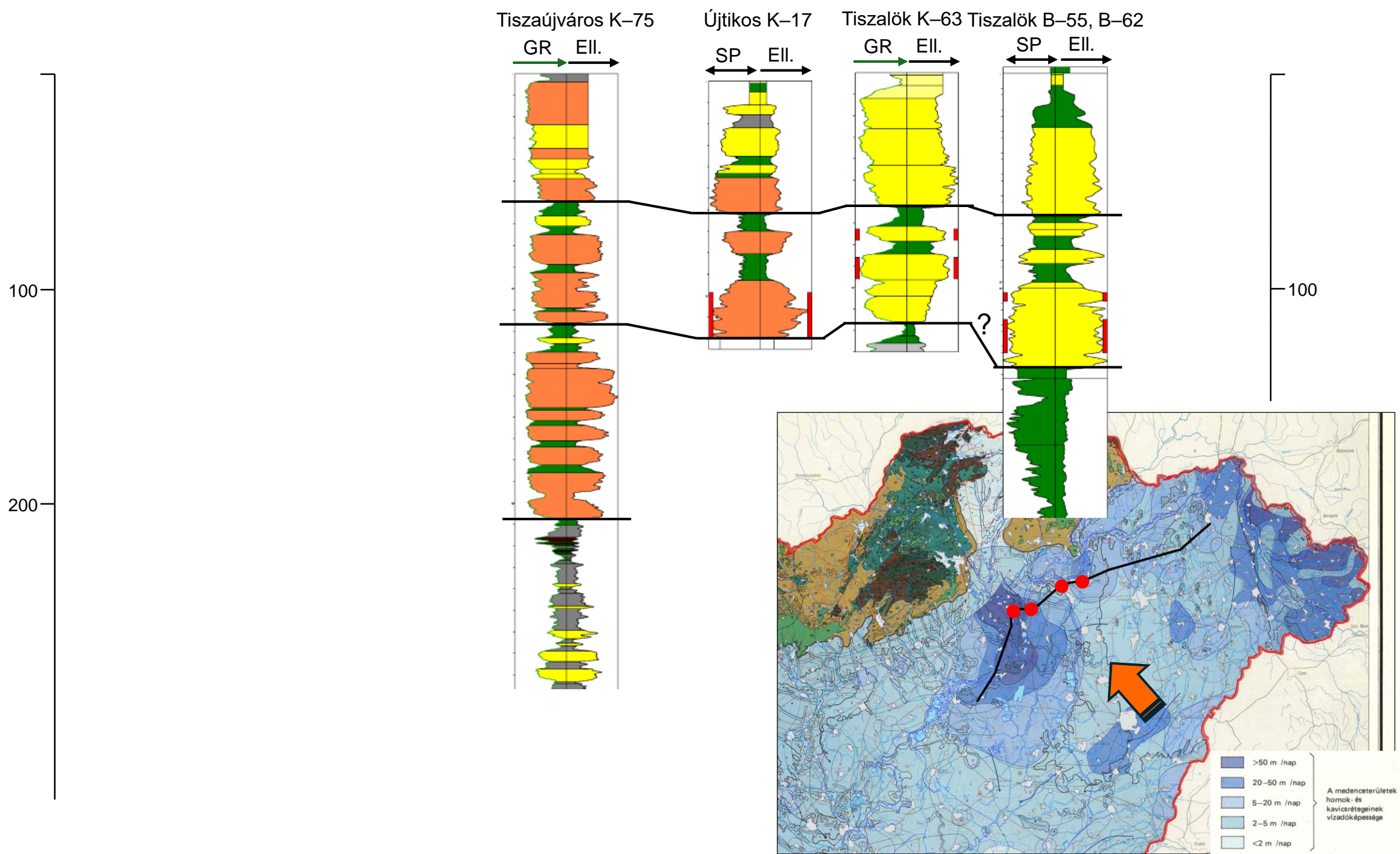


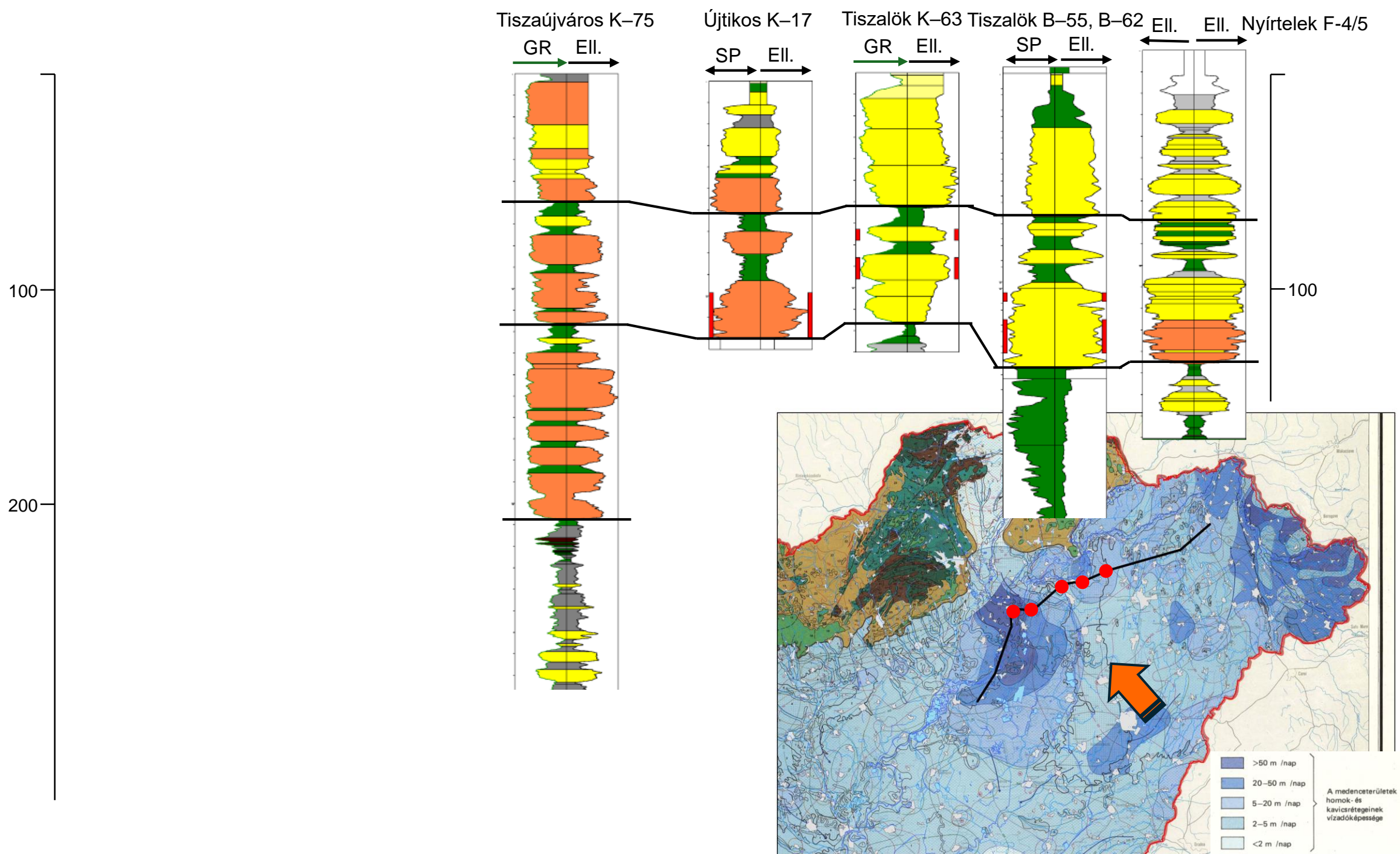
Tiszaújváros K-75

Újtikos K-17

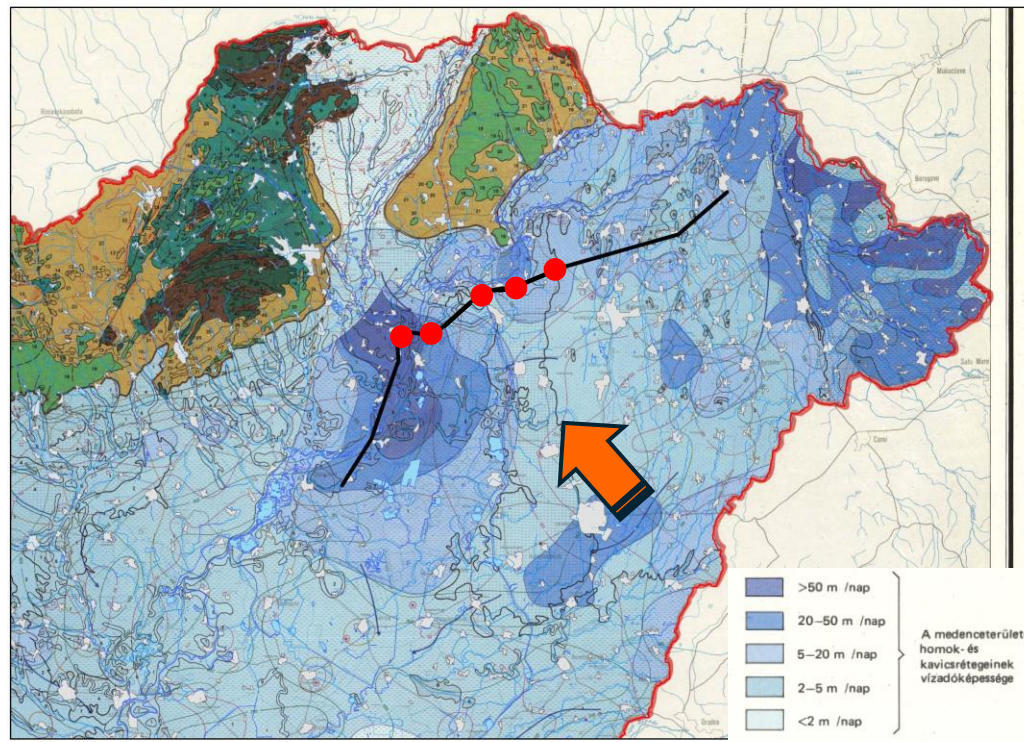
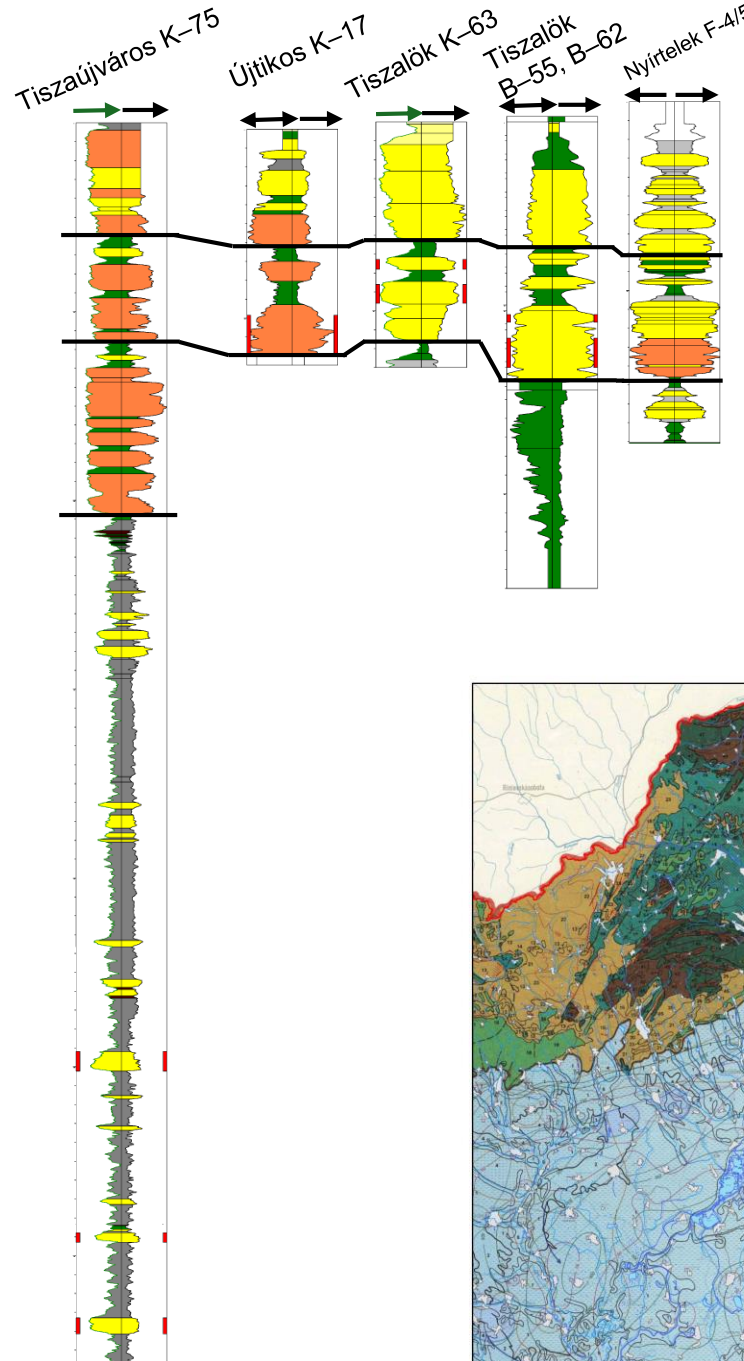


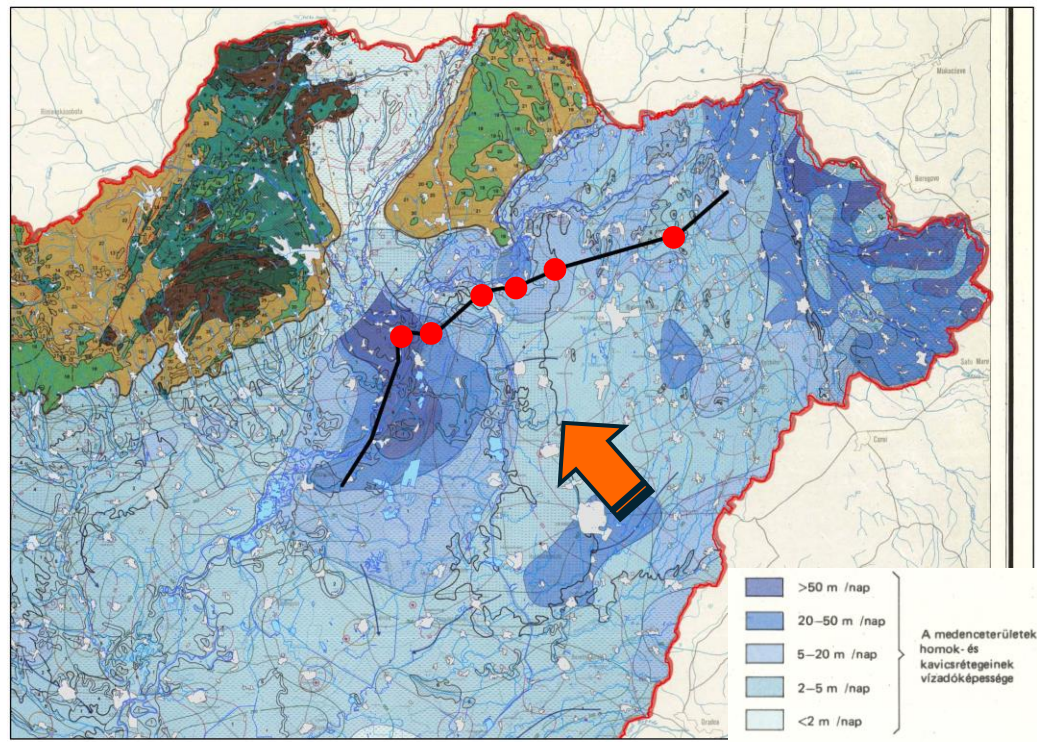
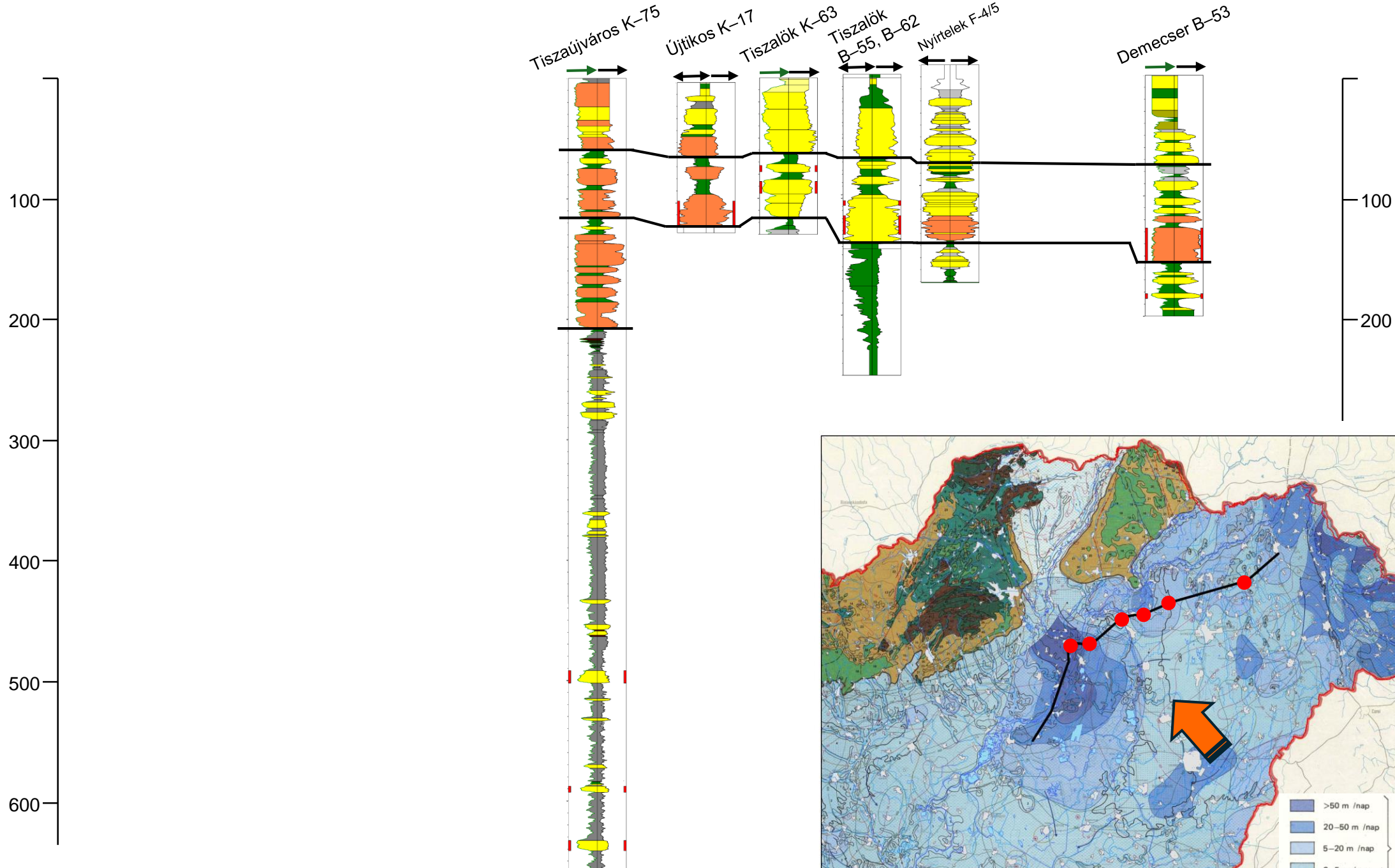


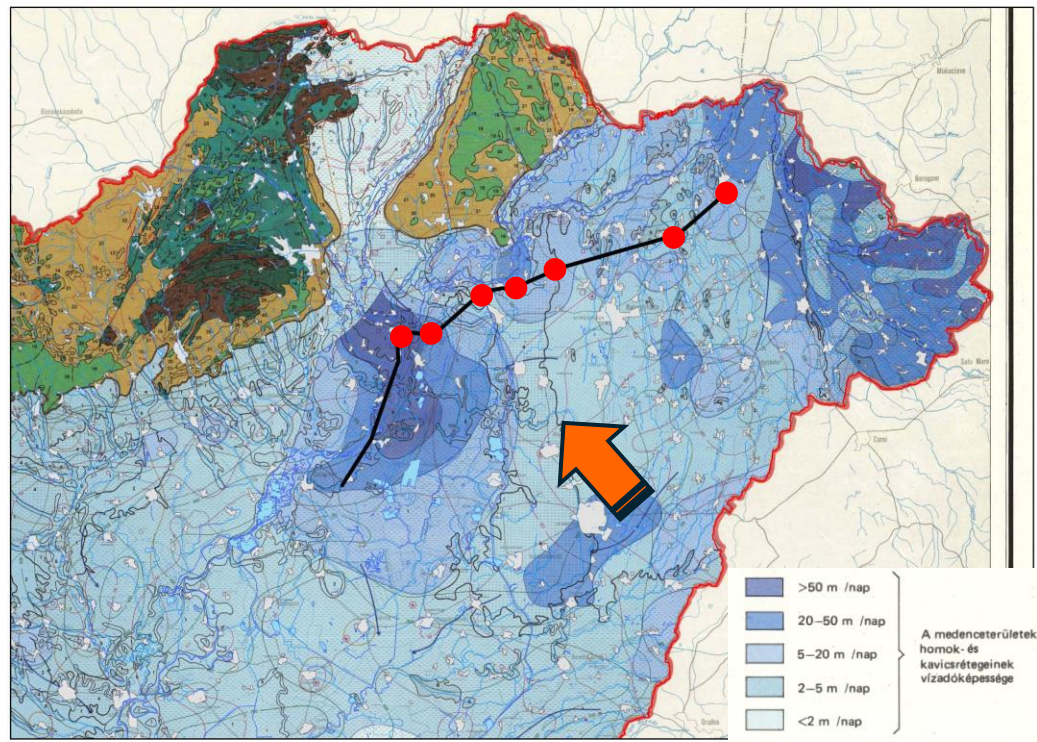
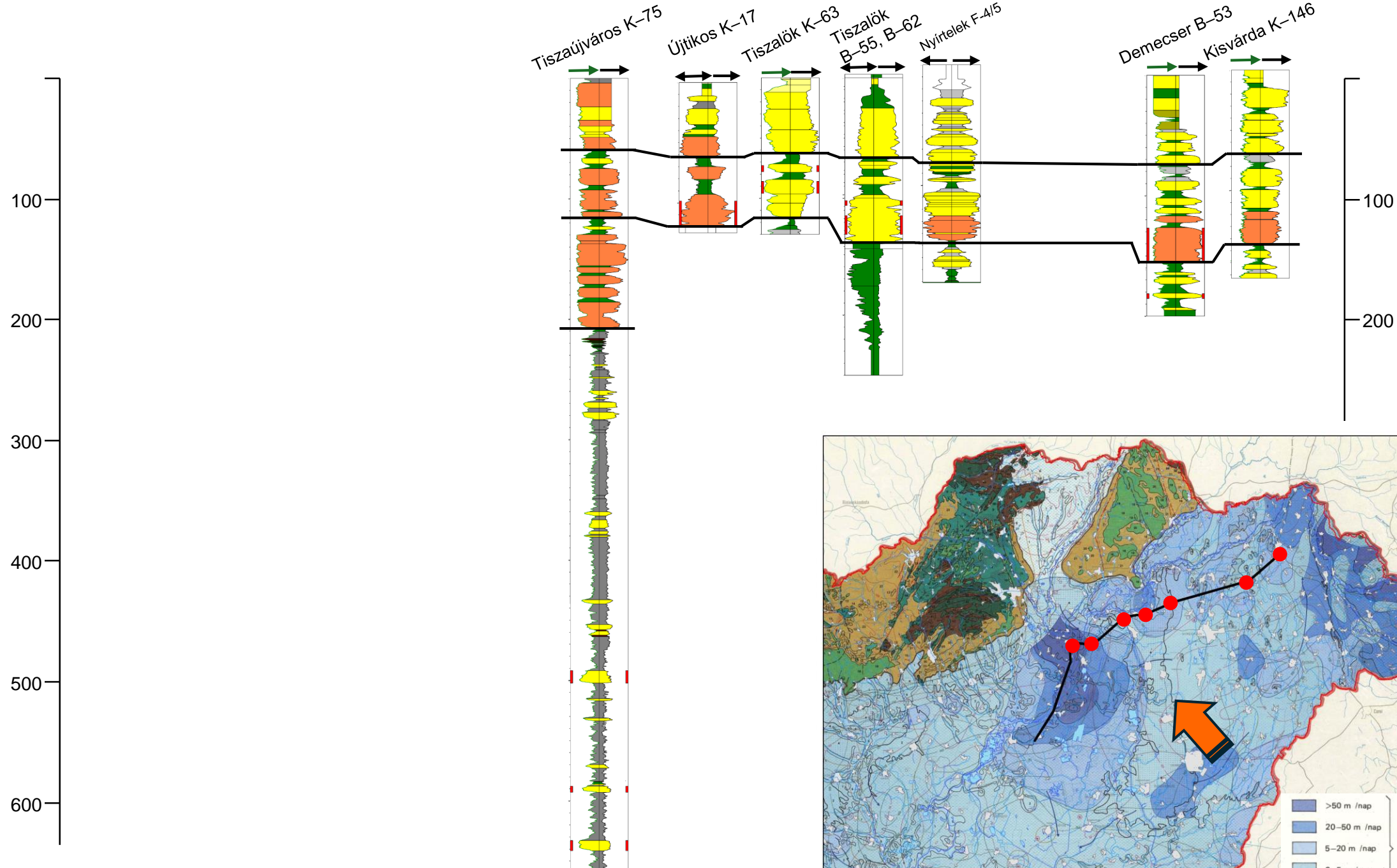


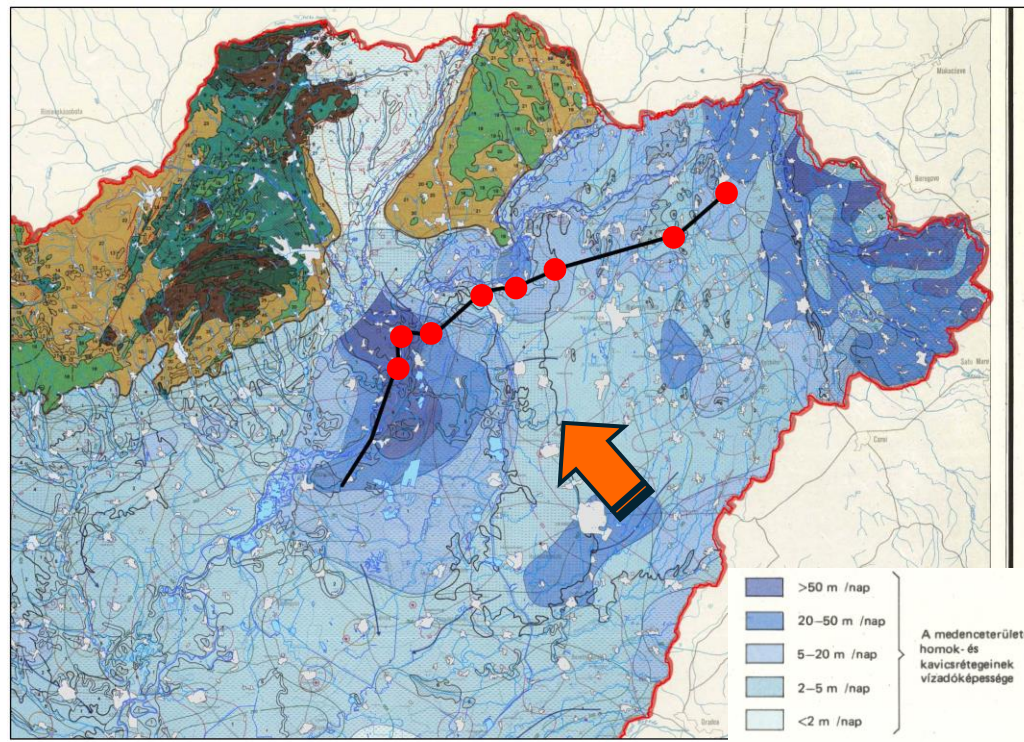
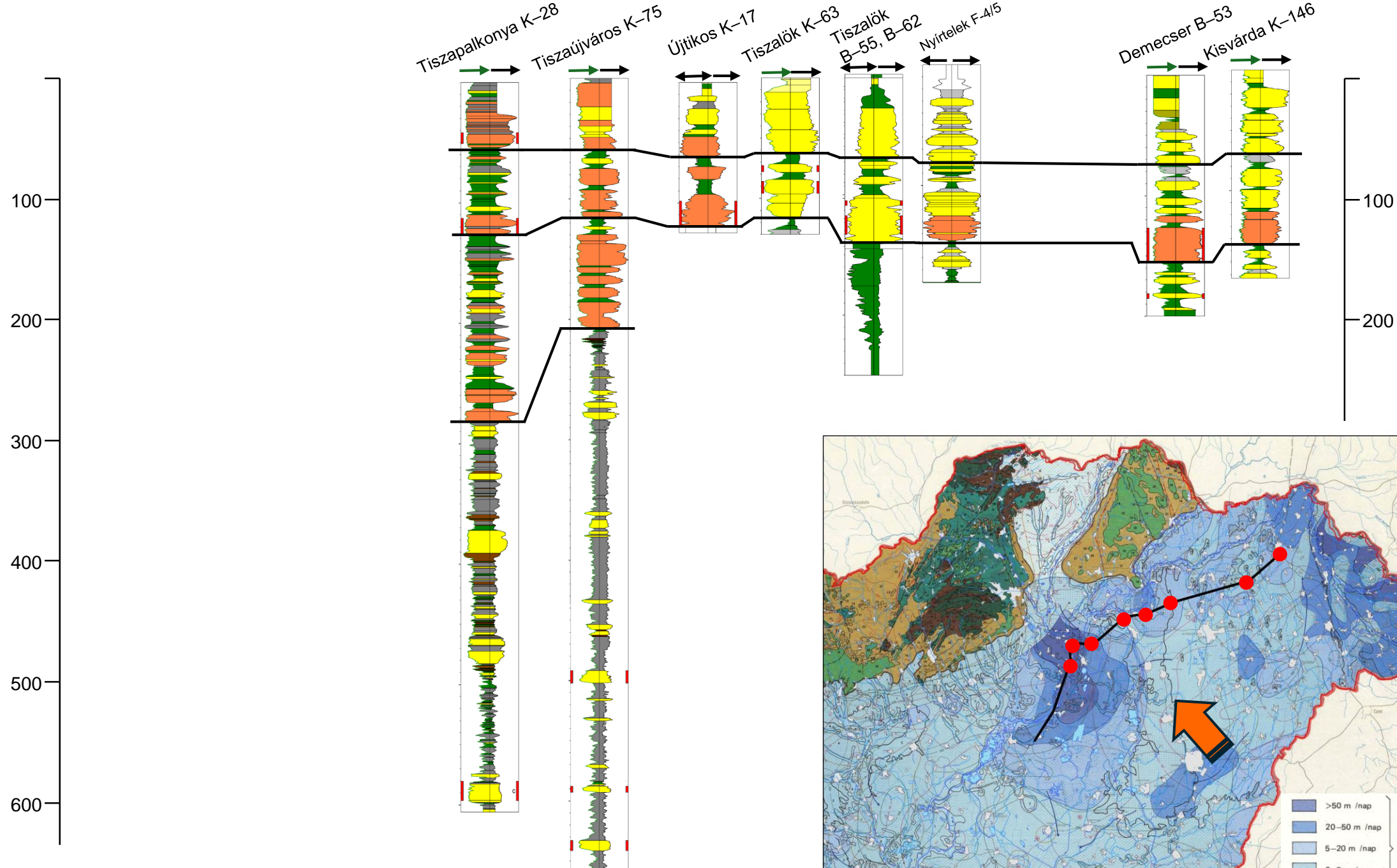


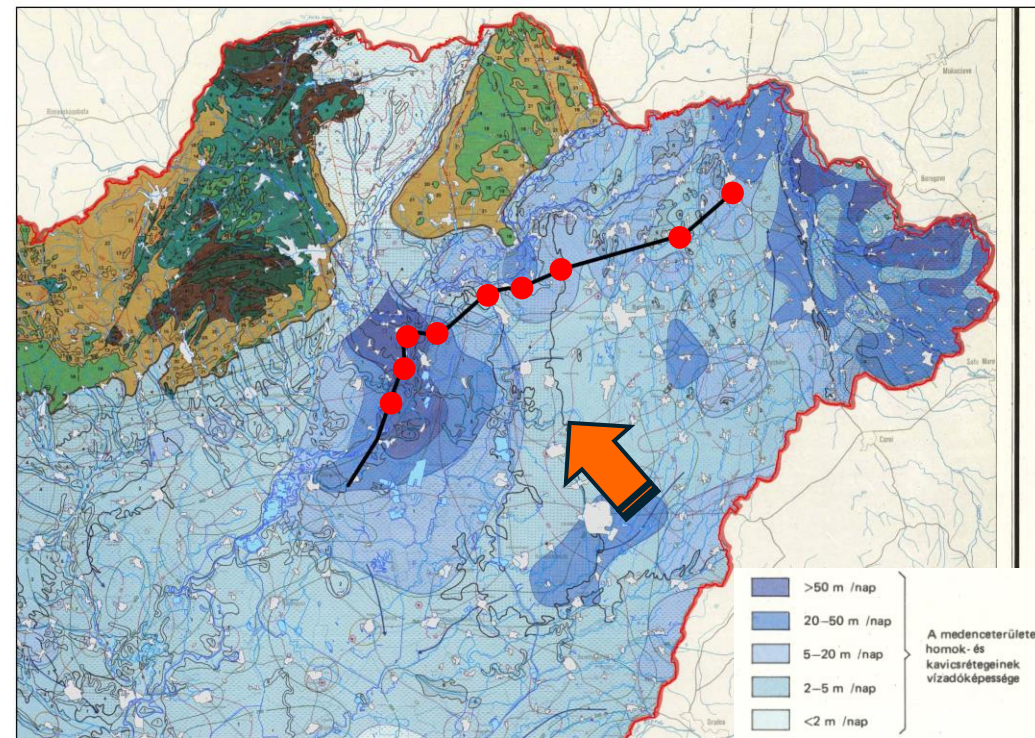
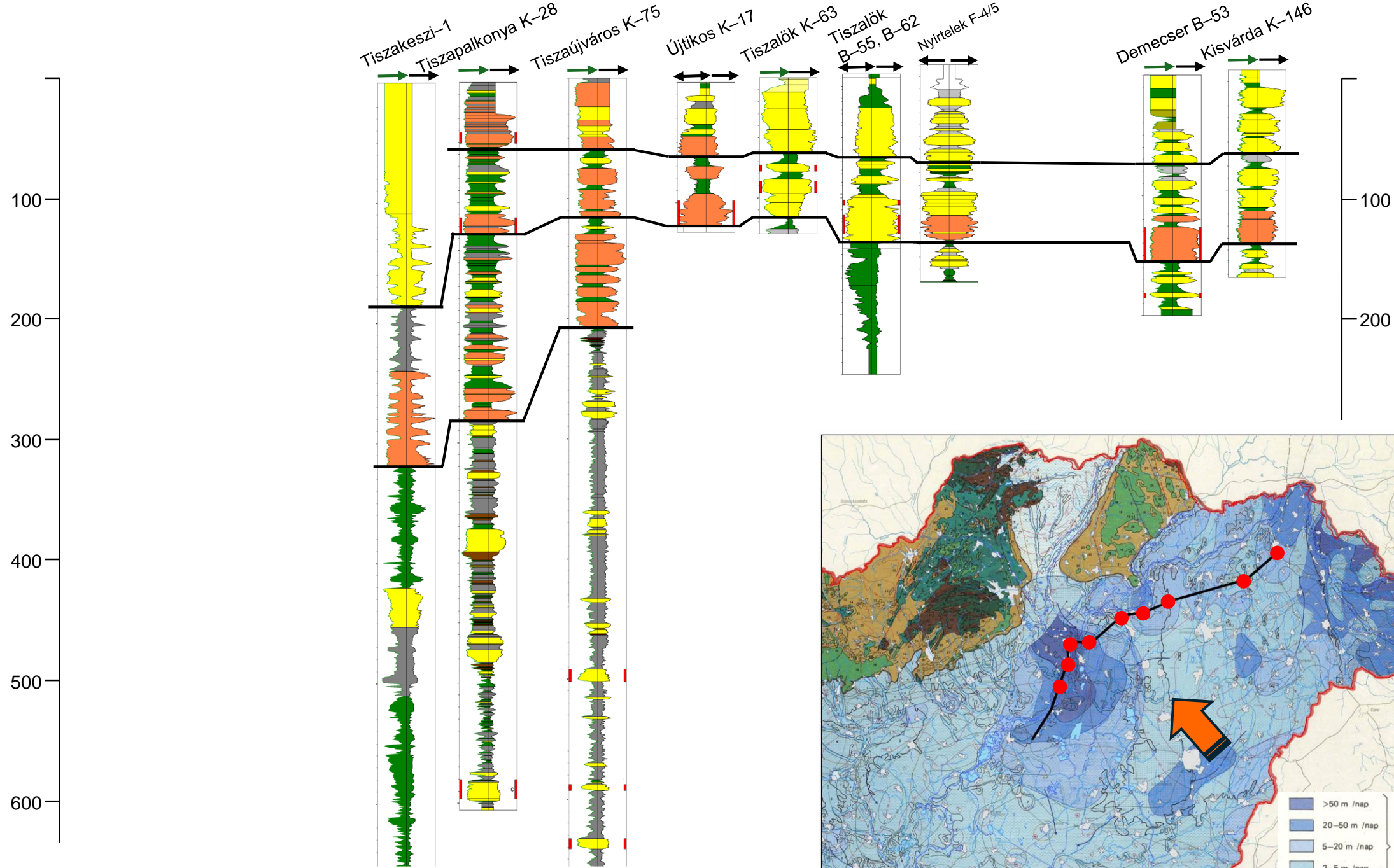
100
200
300
400
500
600

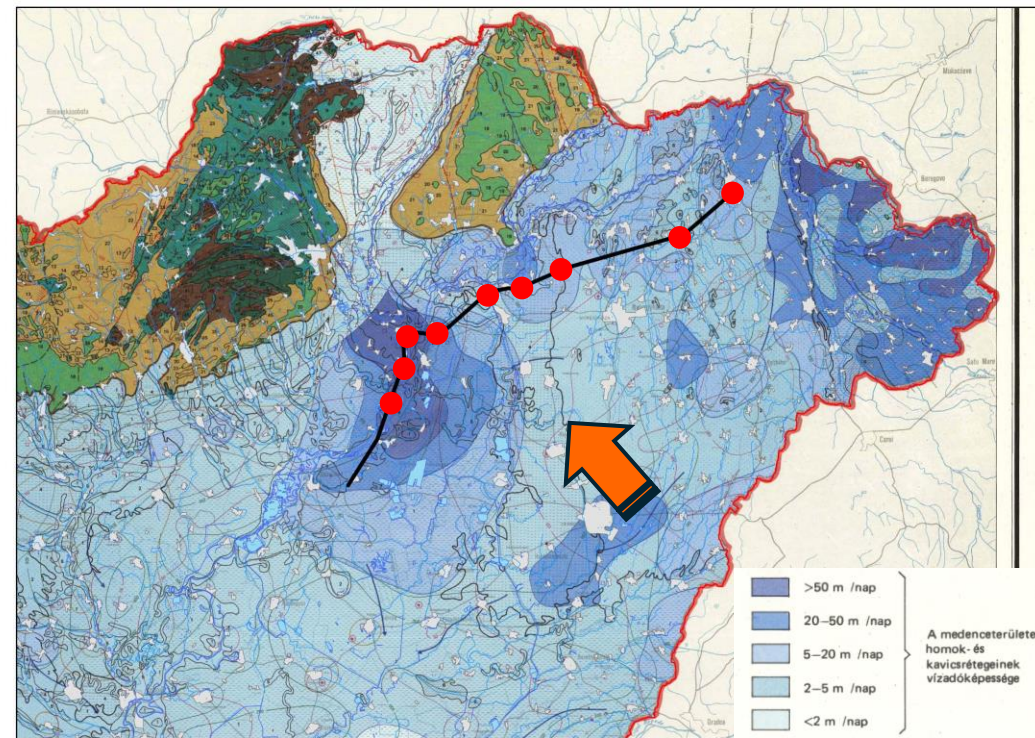
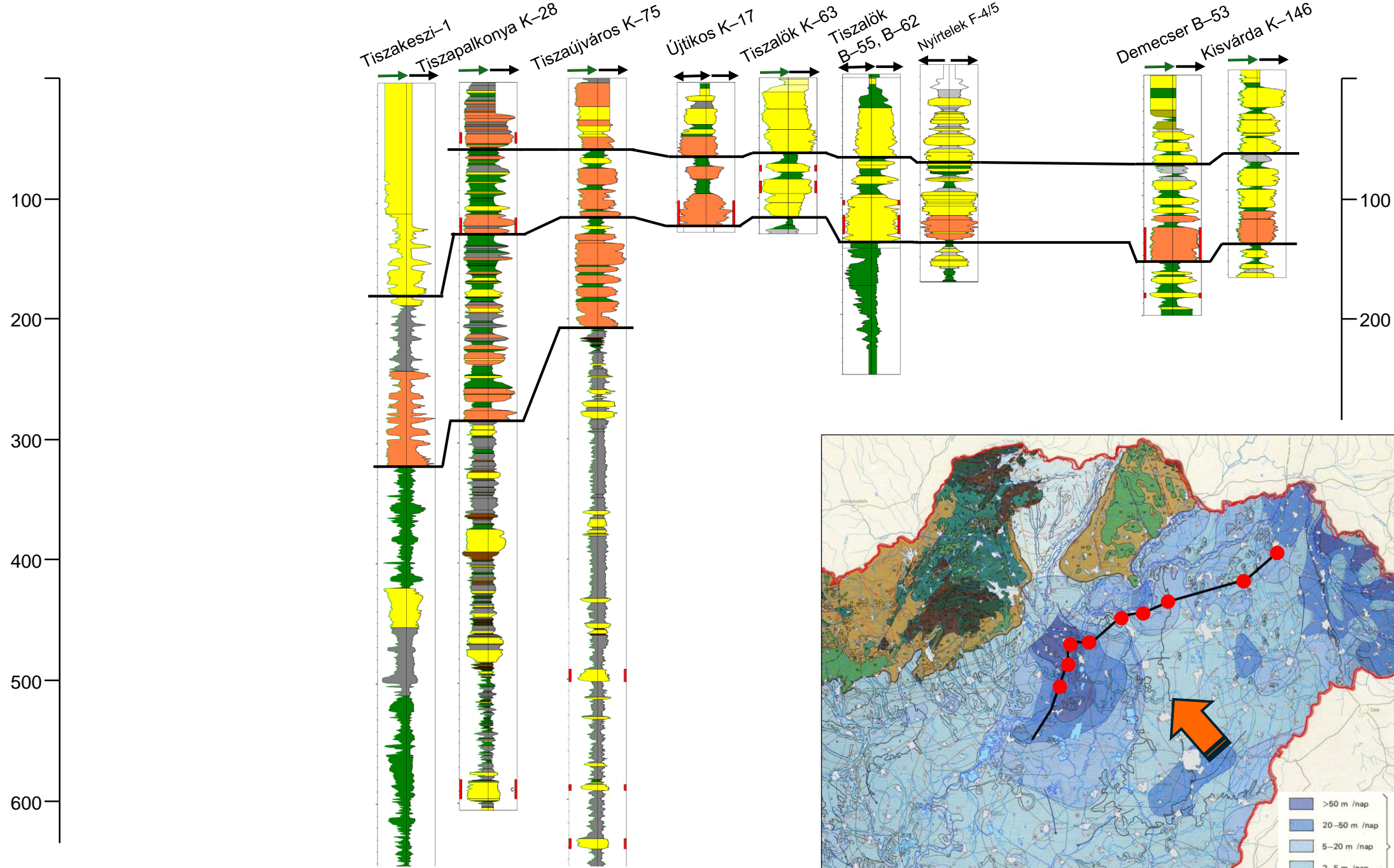


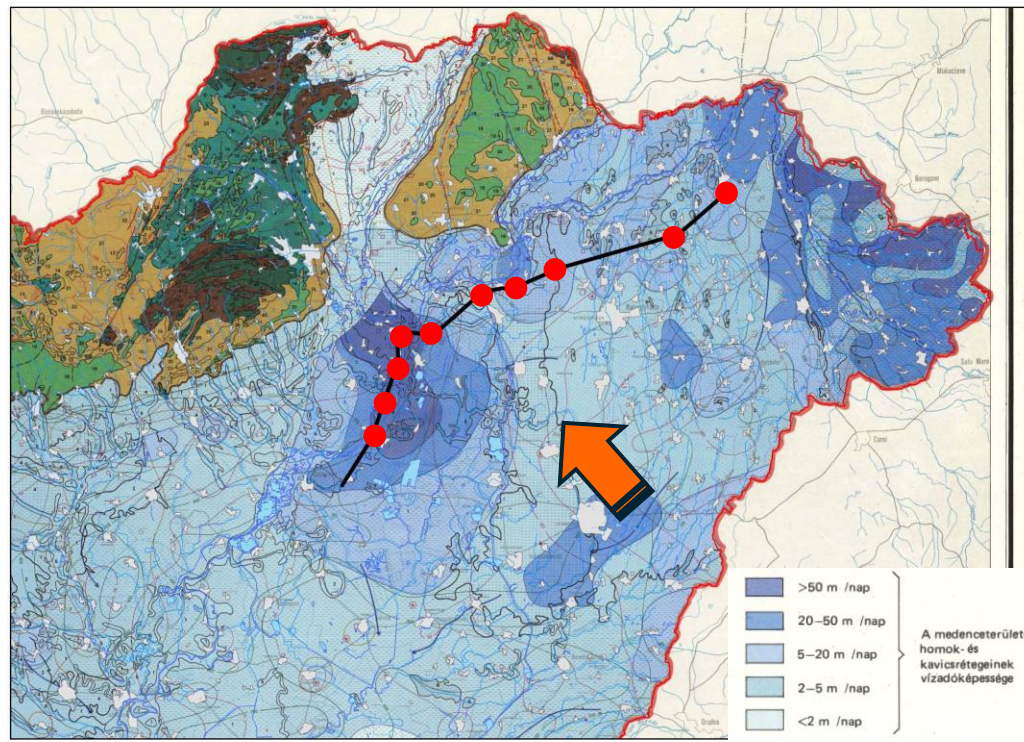
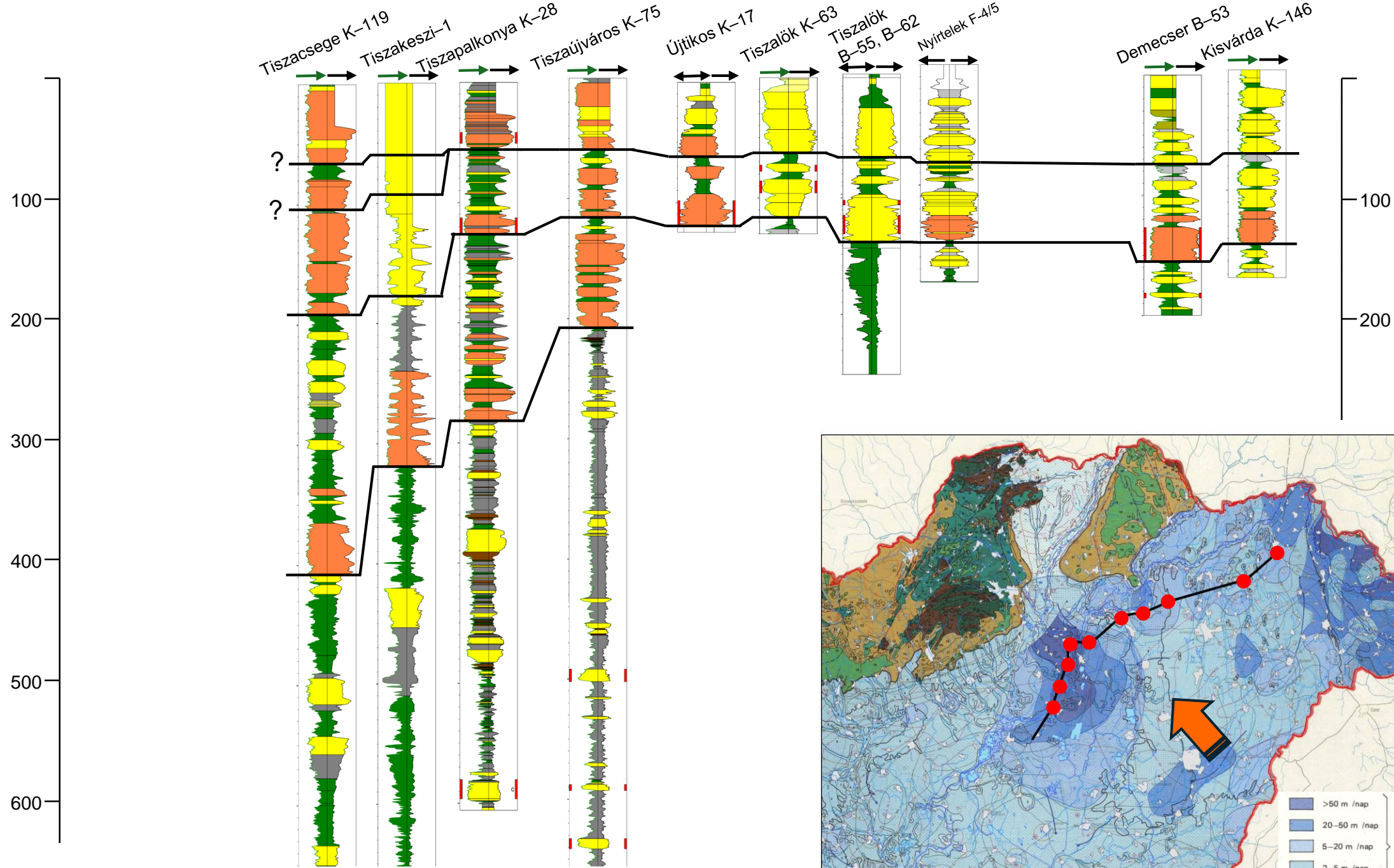


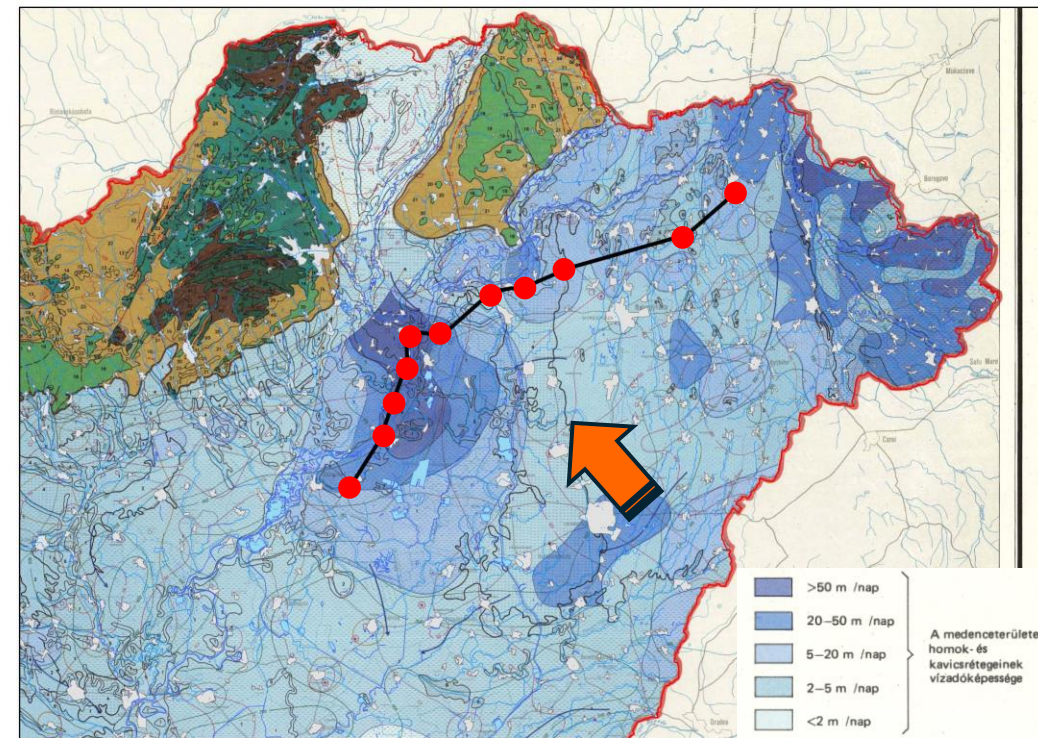
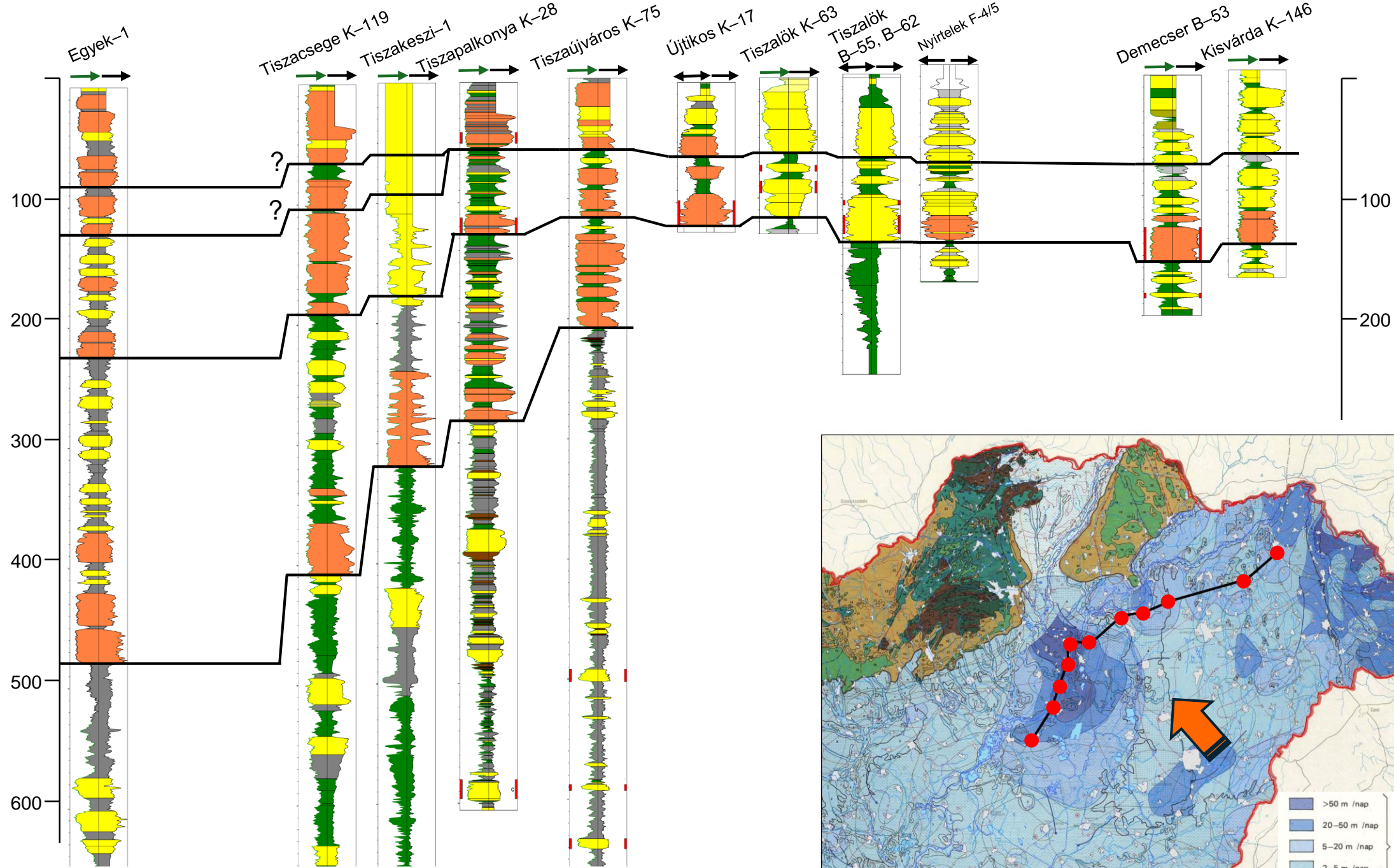


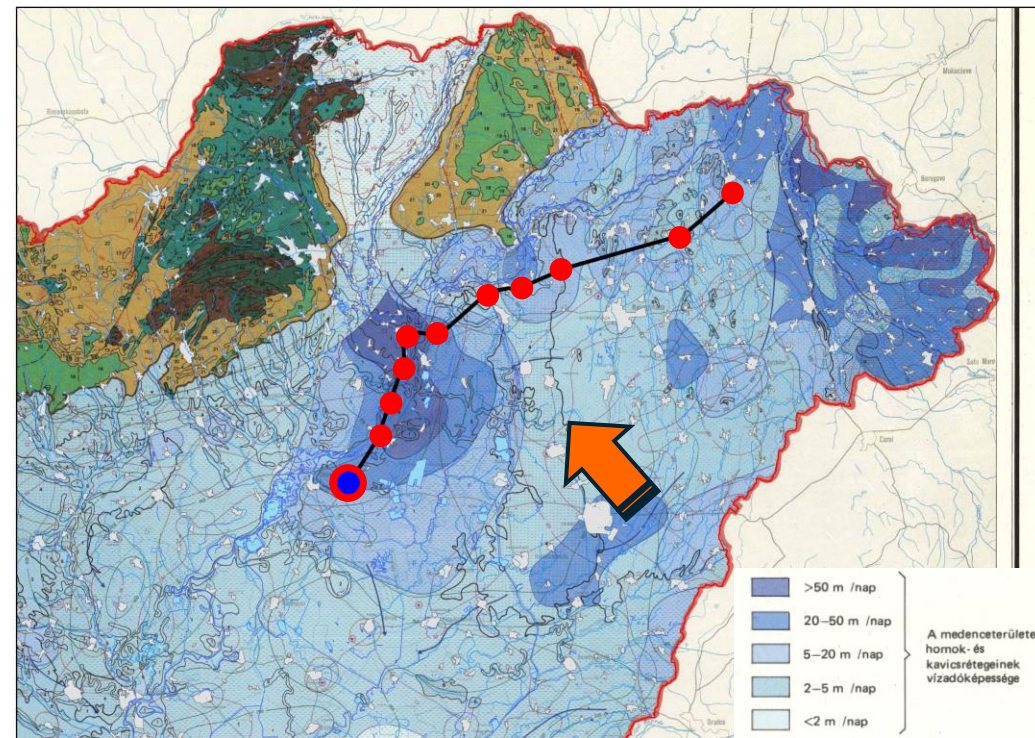
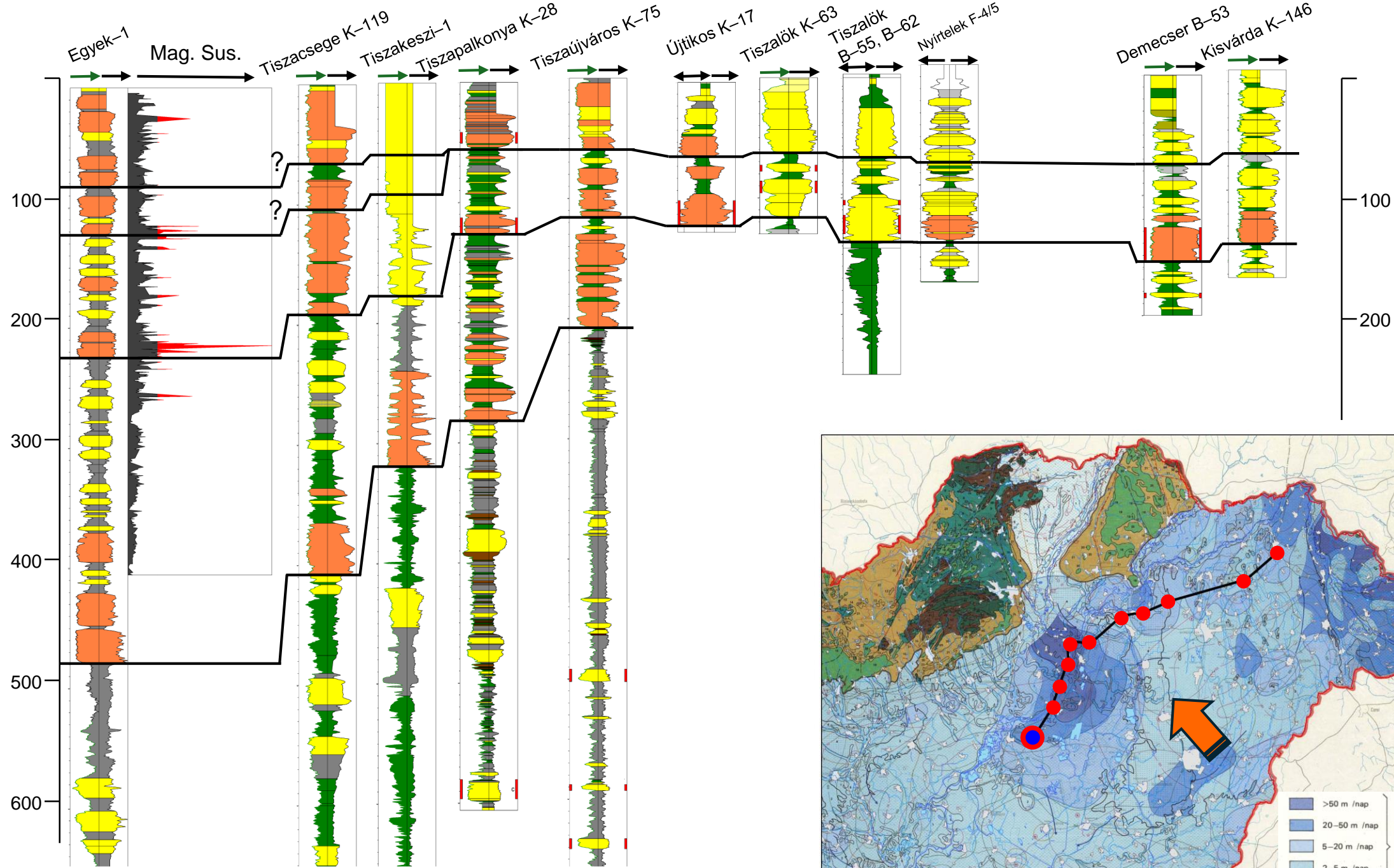


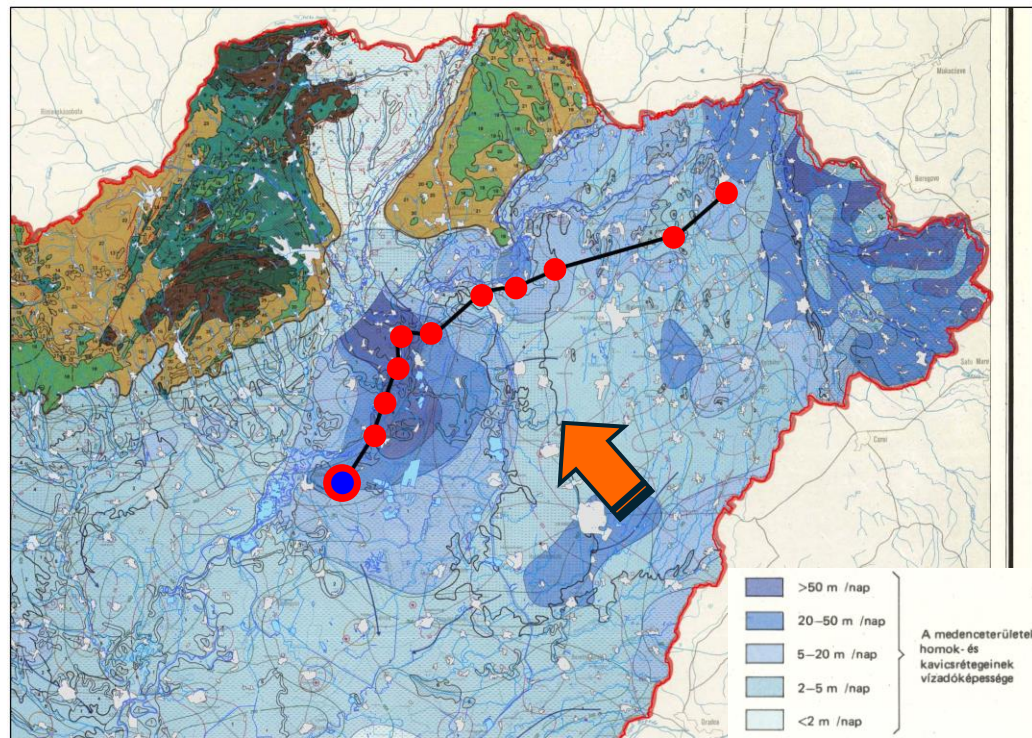
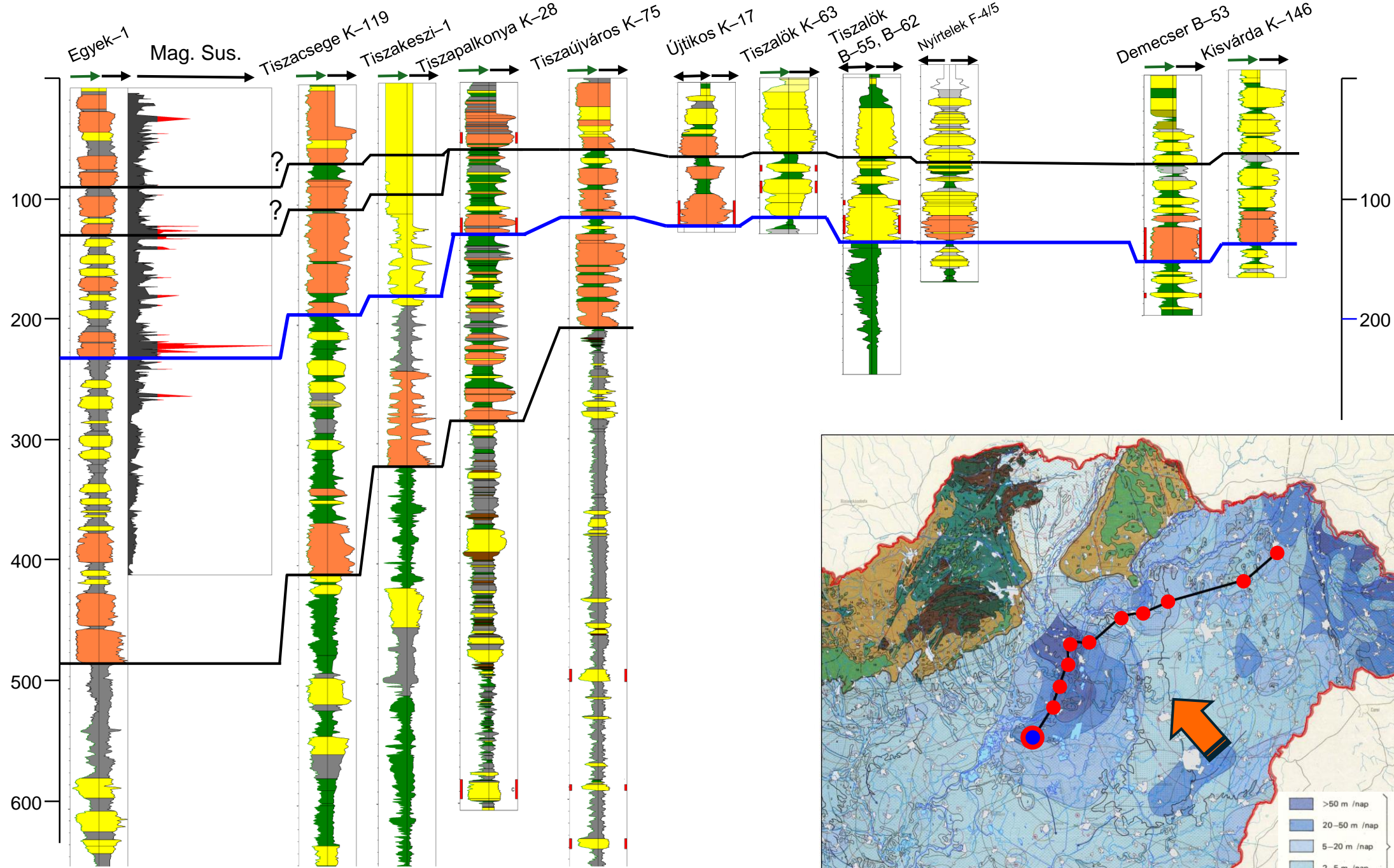


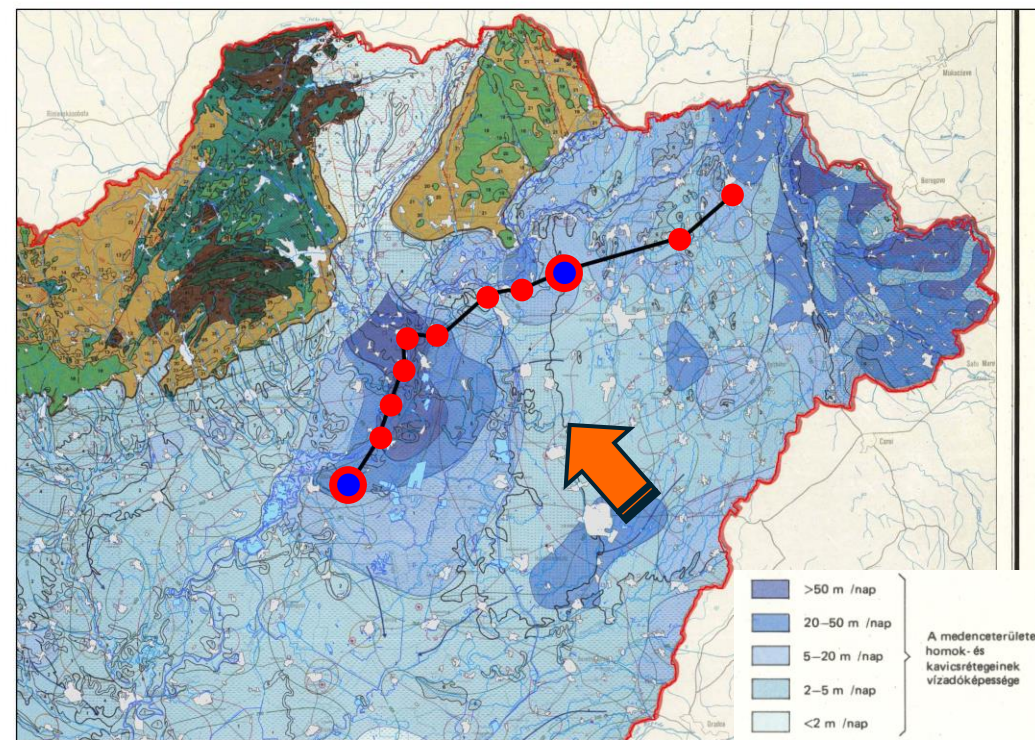
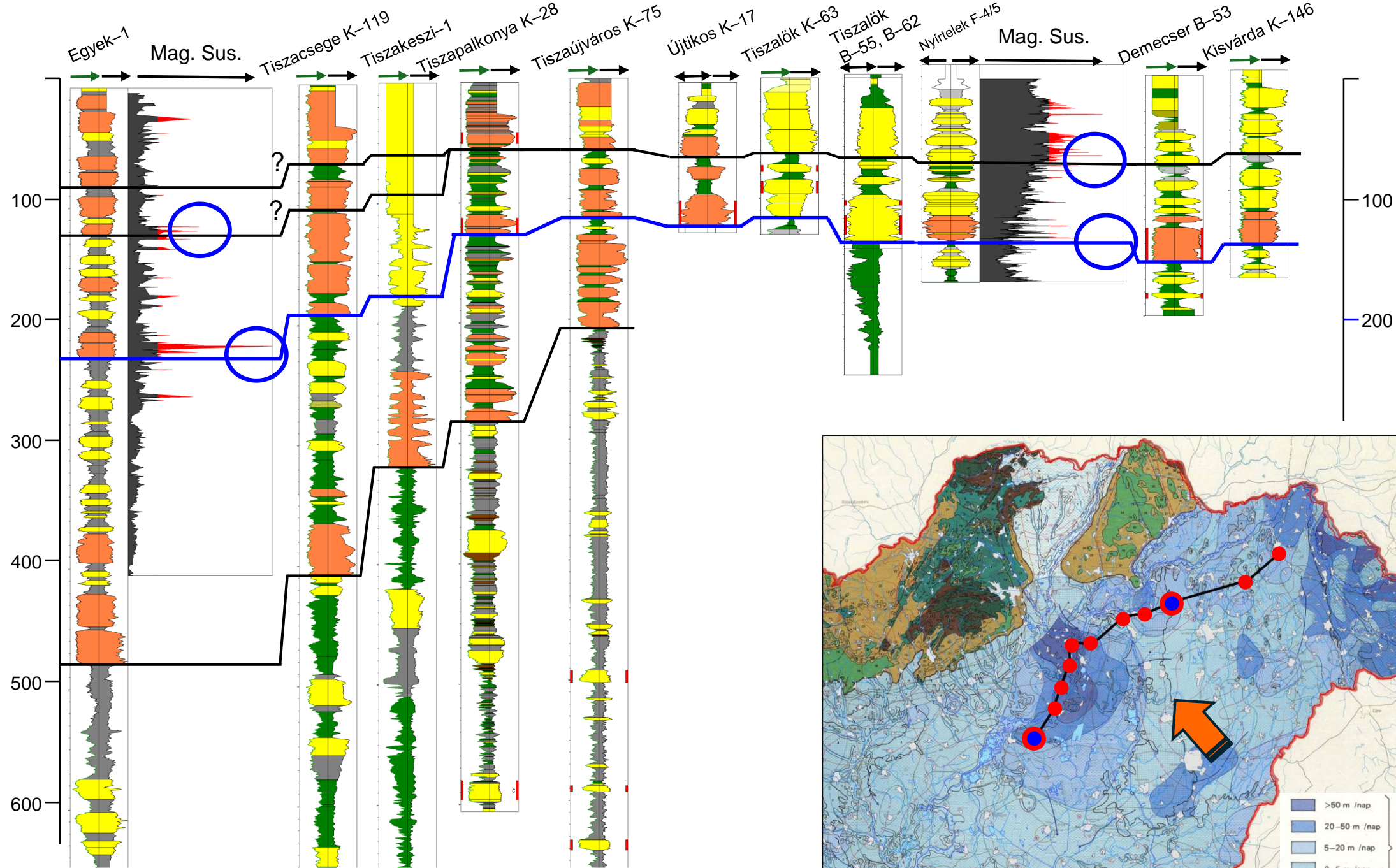


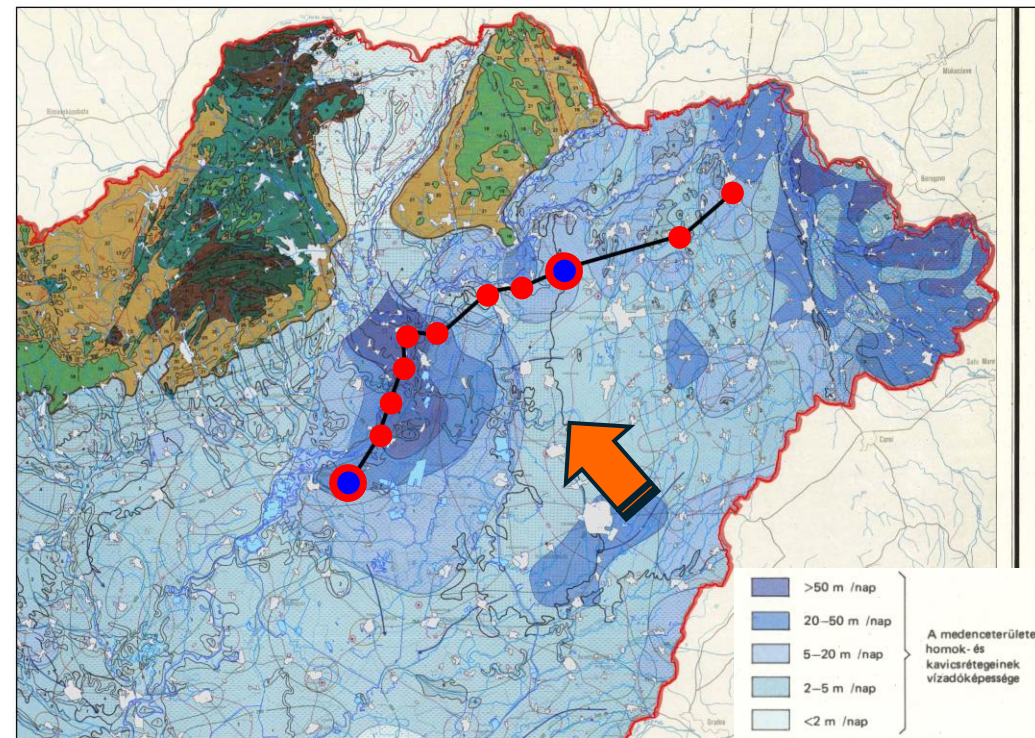
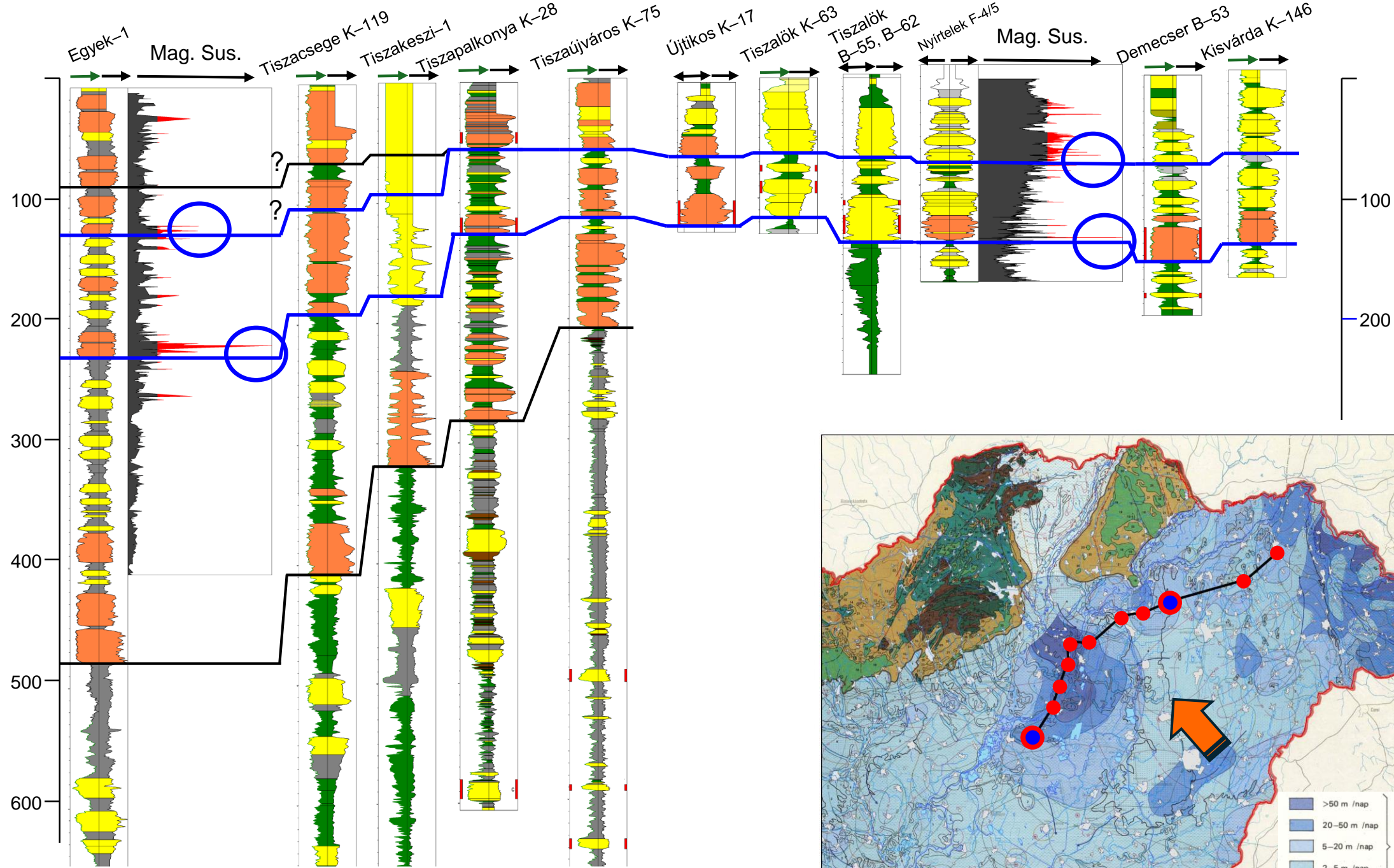


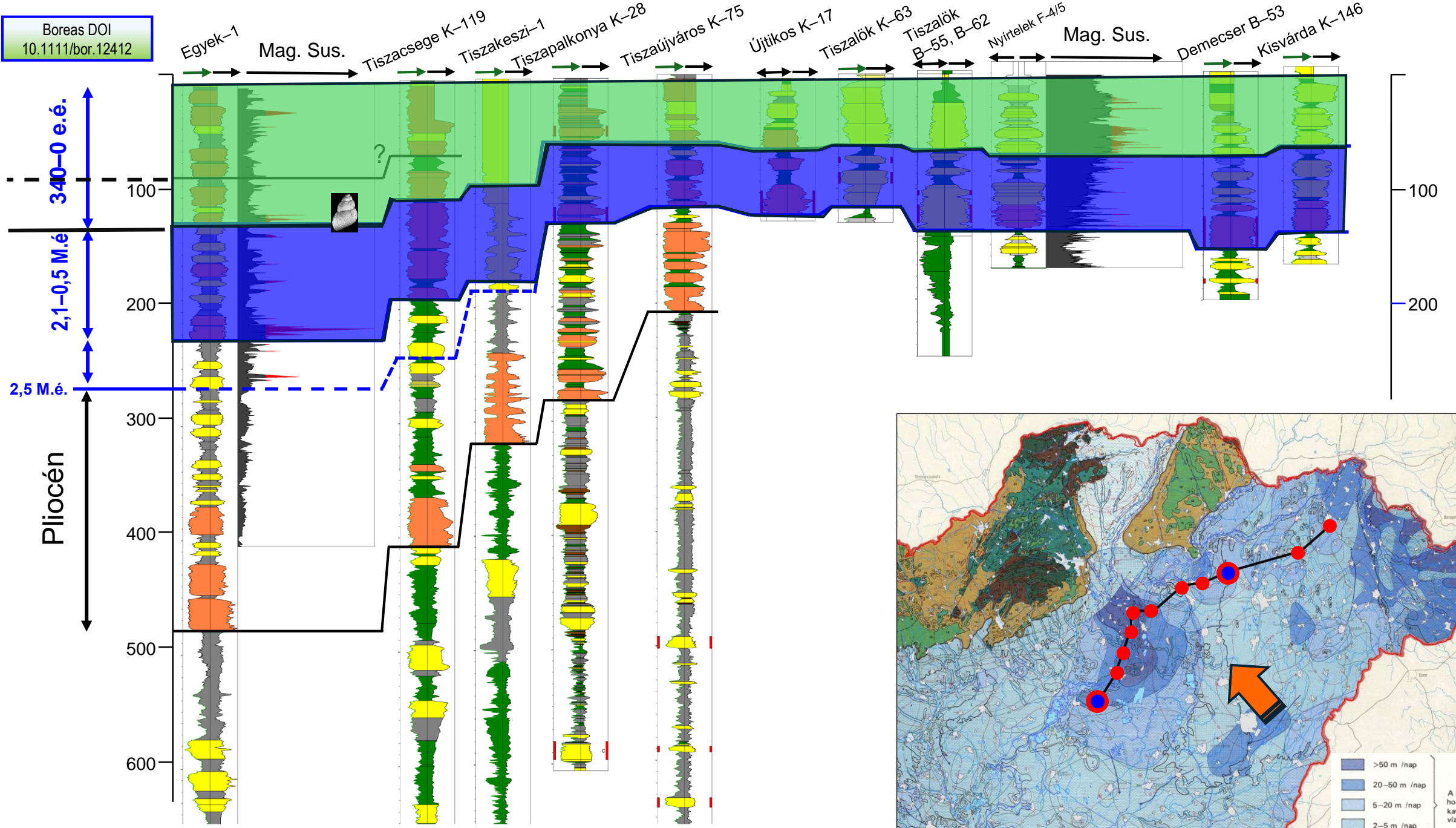




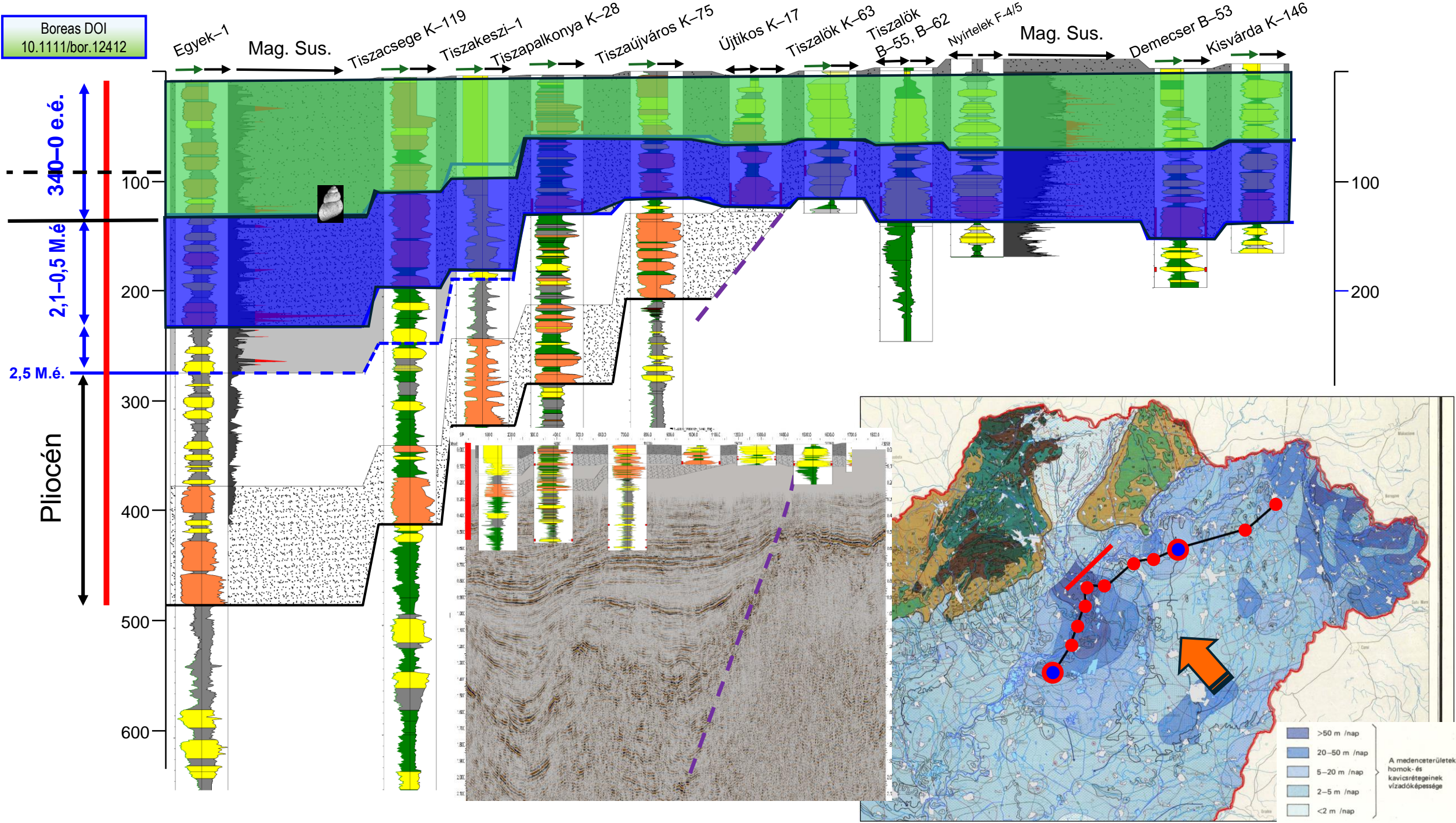


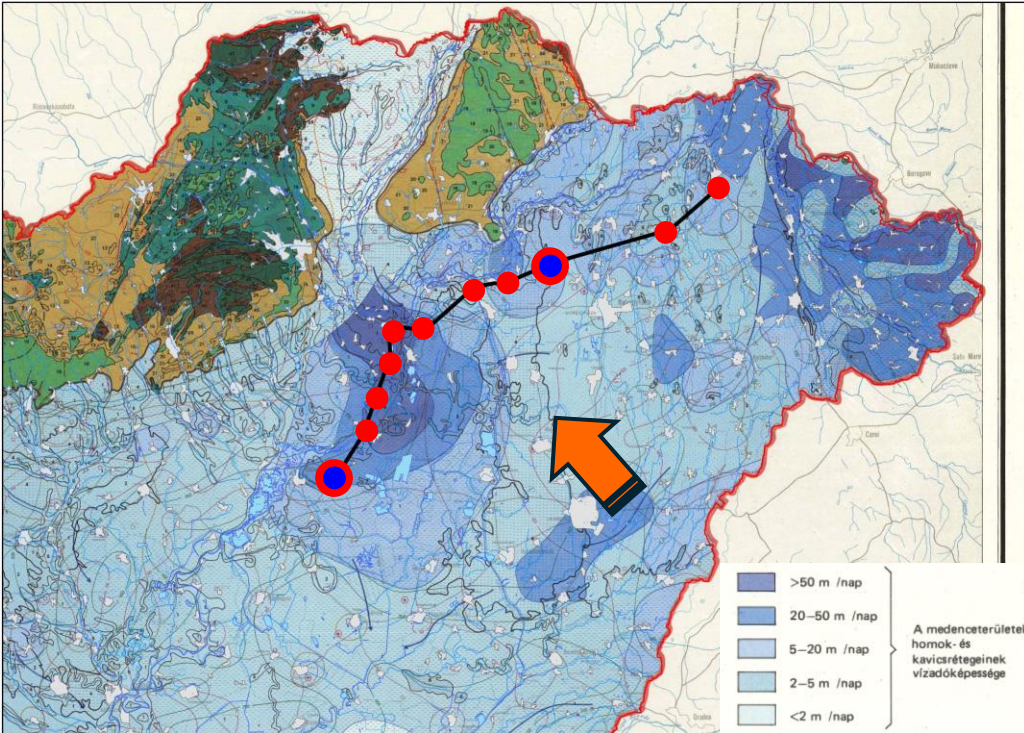


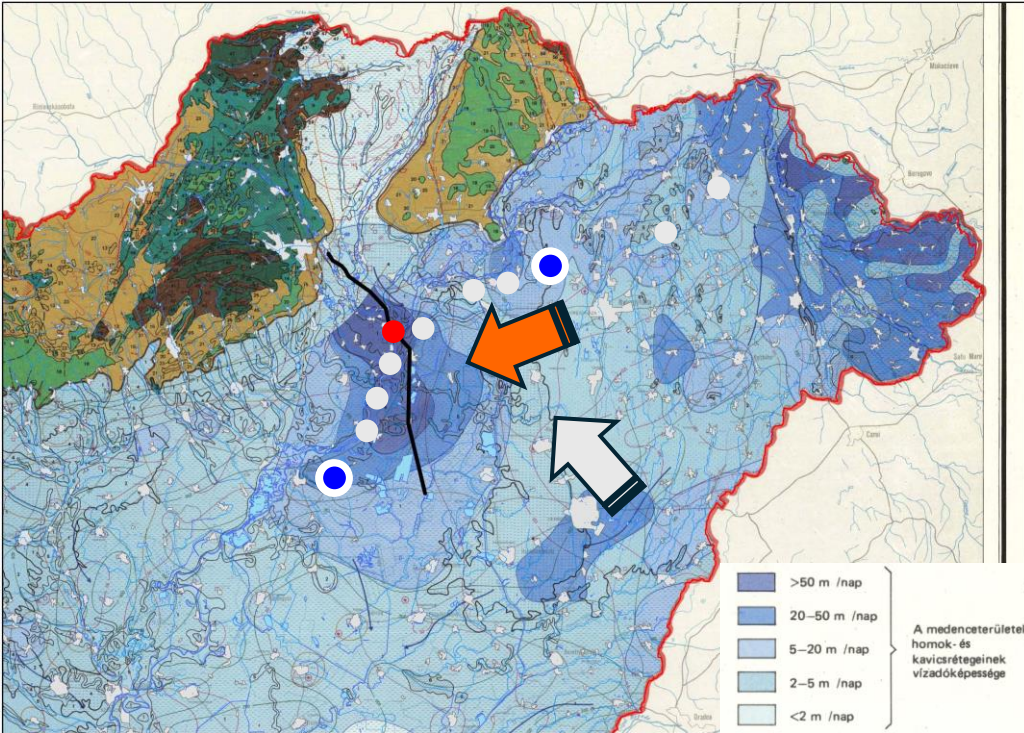




Boreas DOI
10.1111/bor.12412

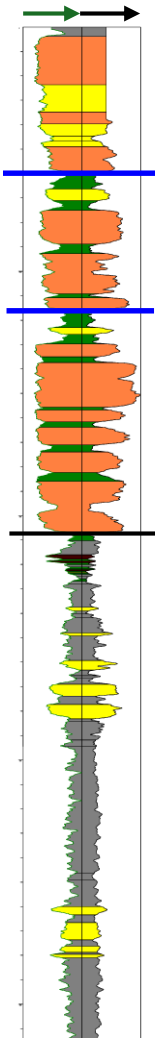




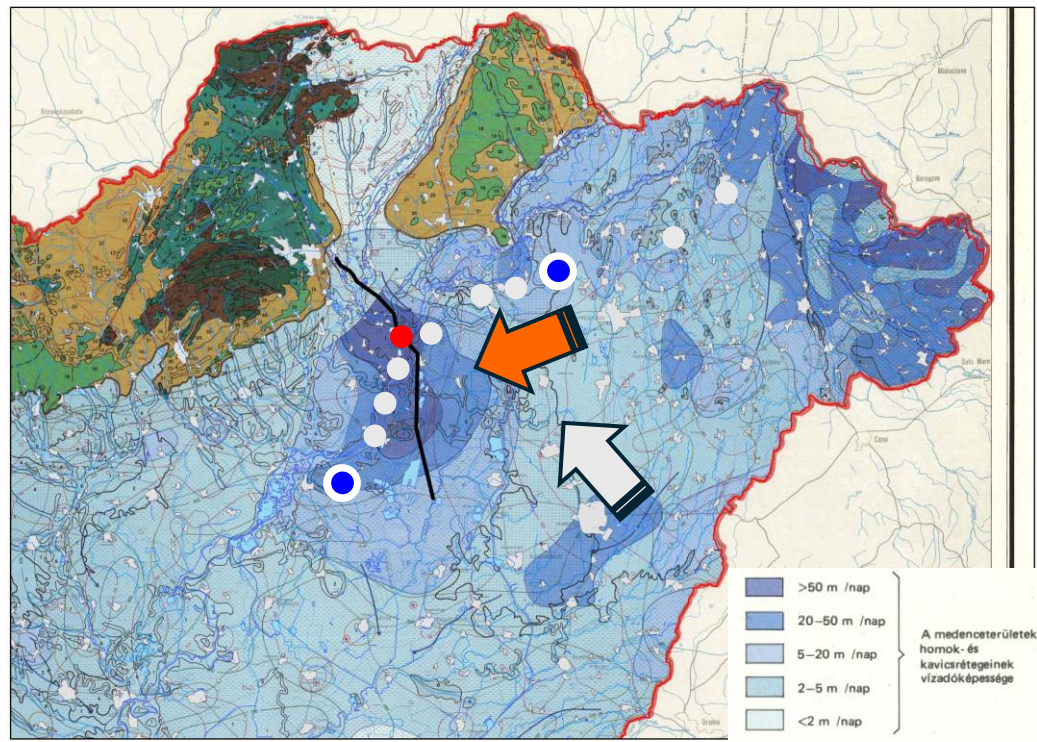


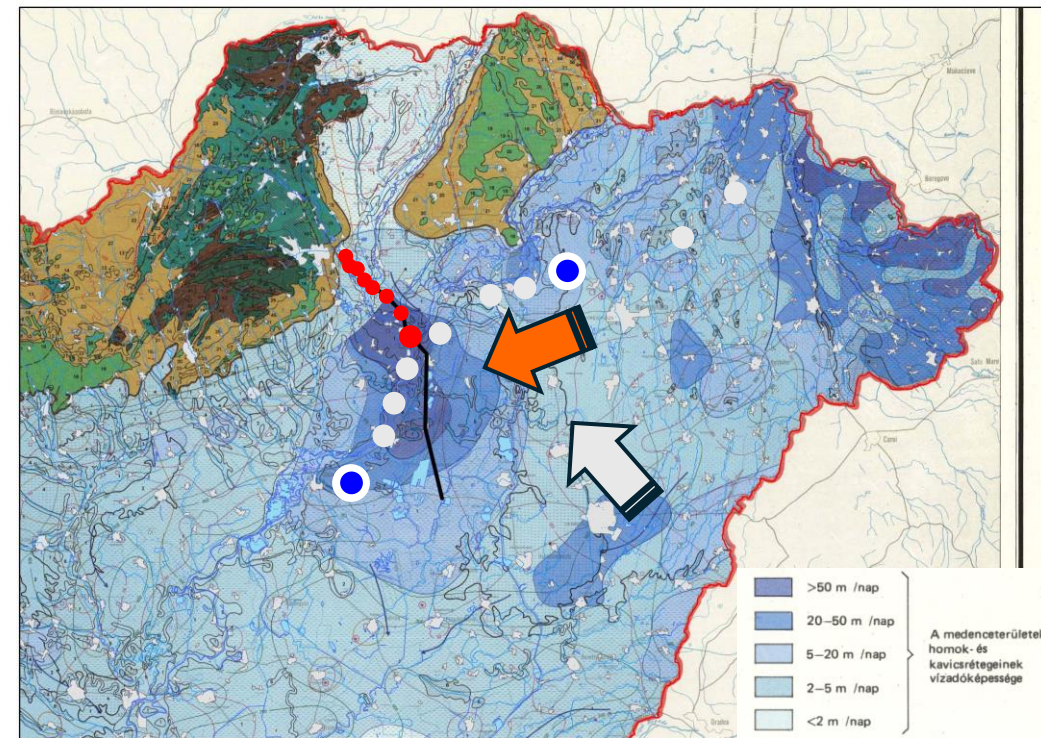
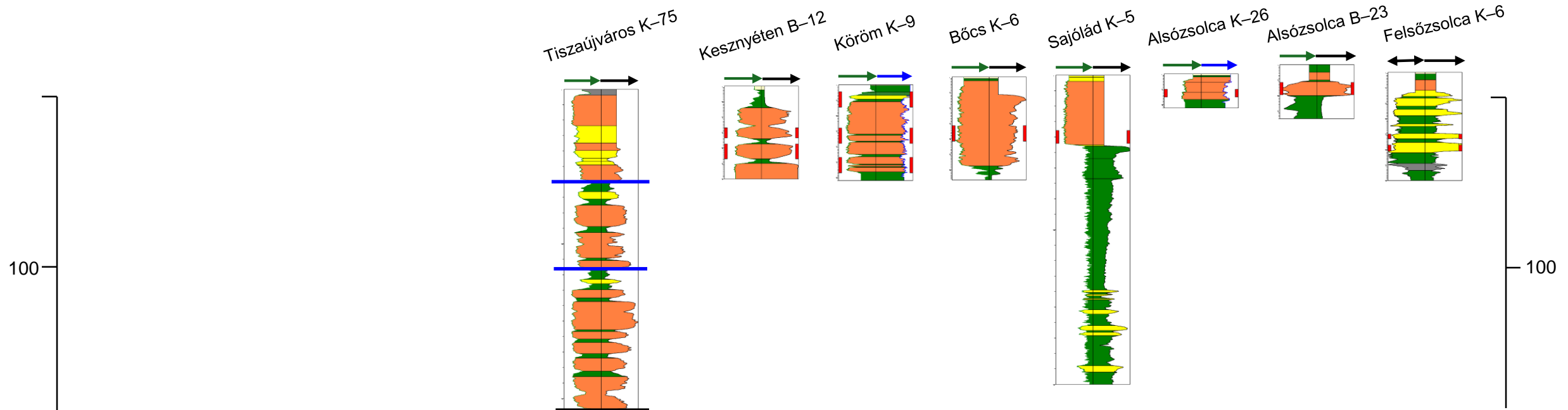
Tiszaújváros K-75

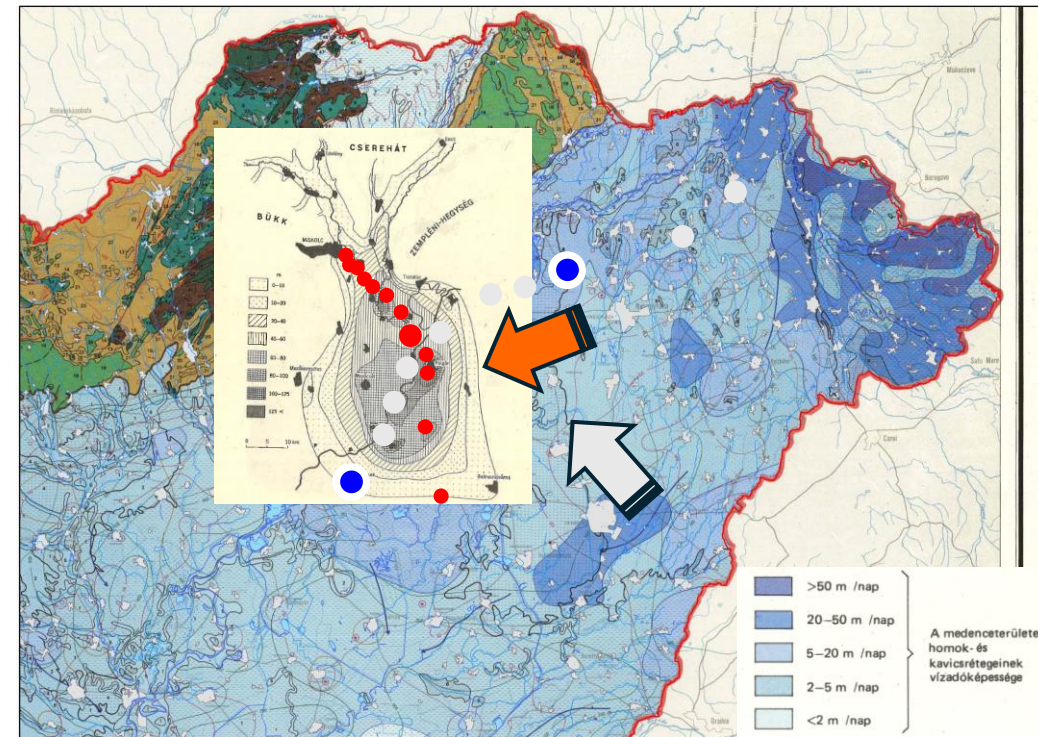
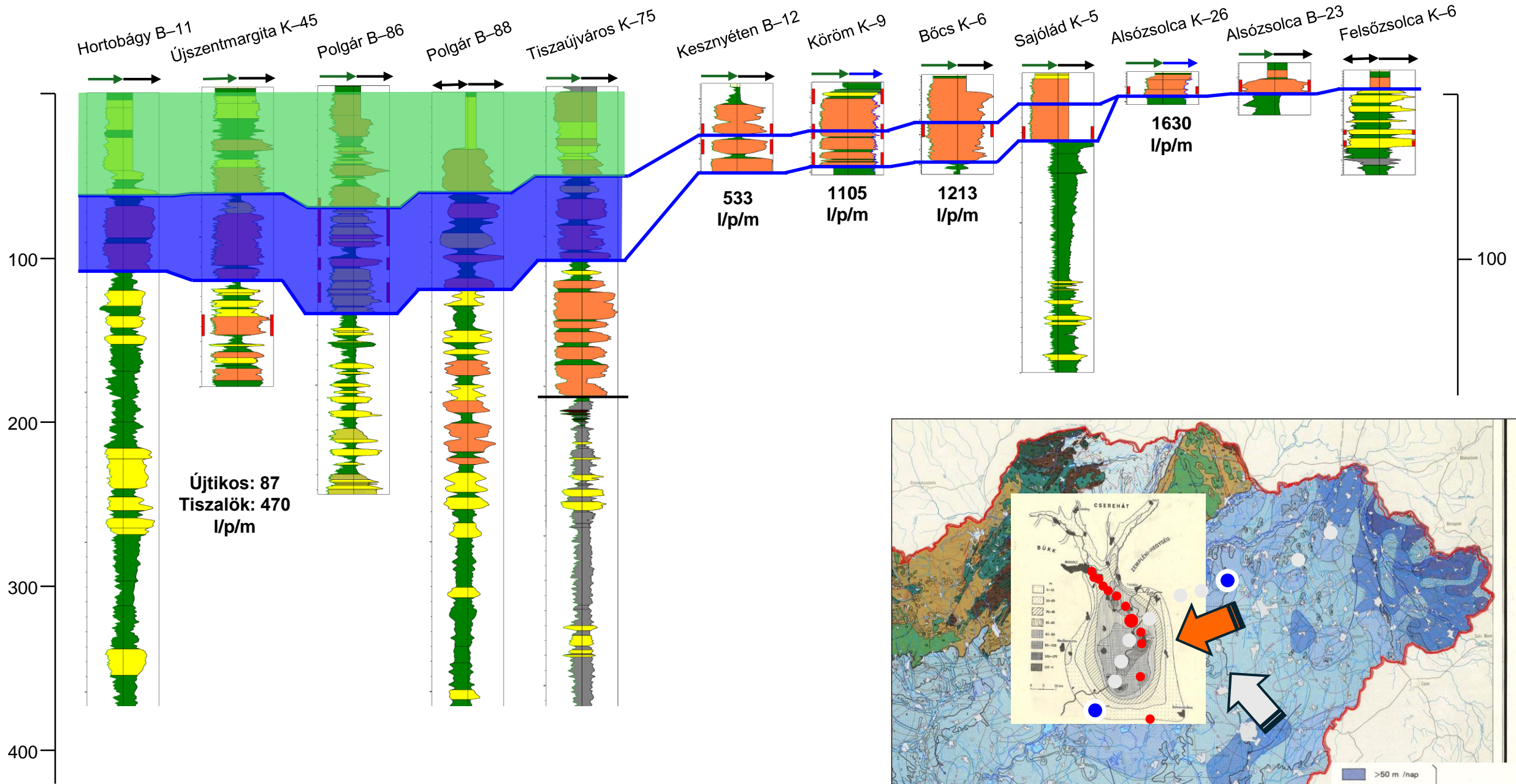
100
200
300
400

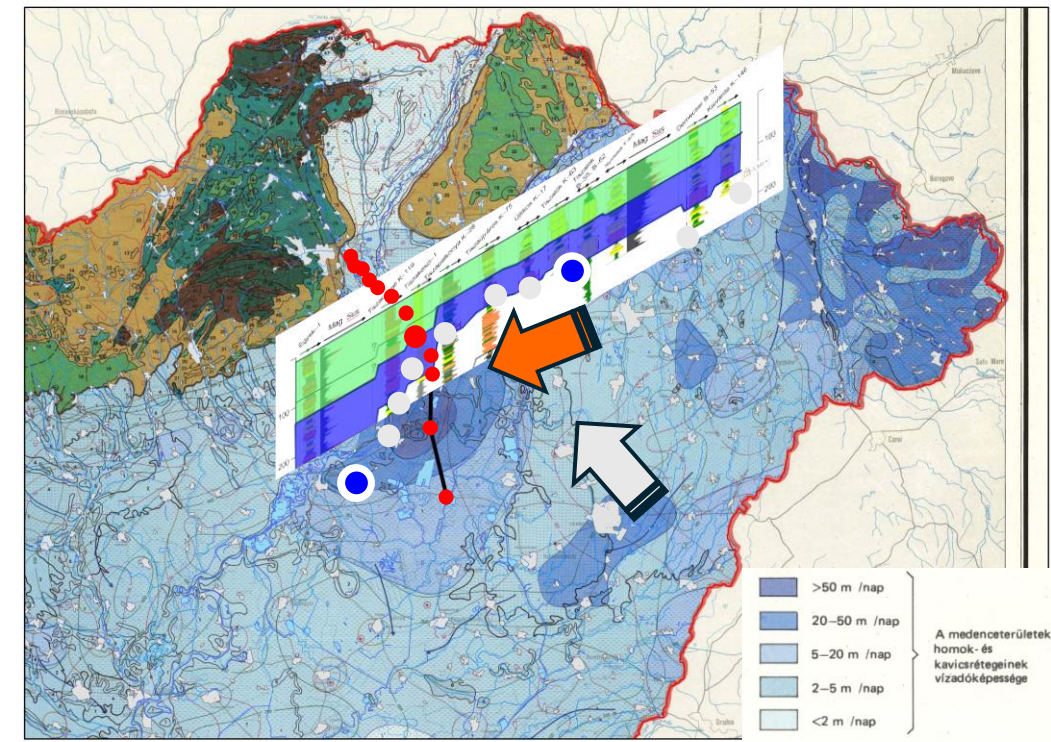
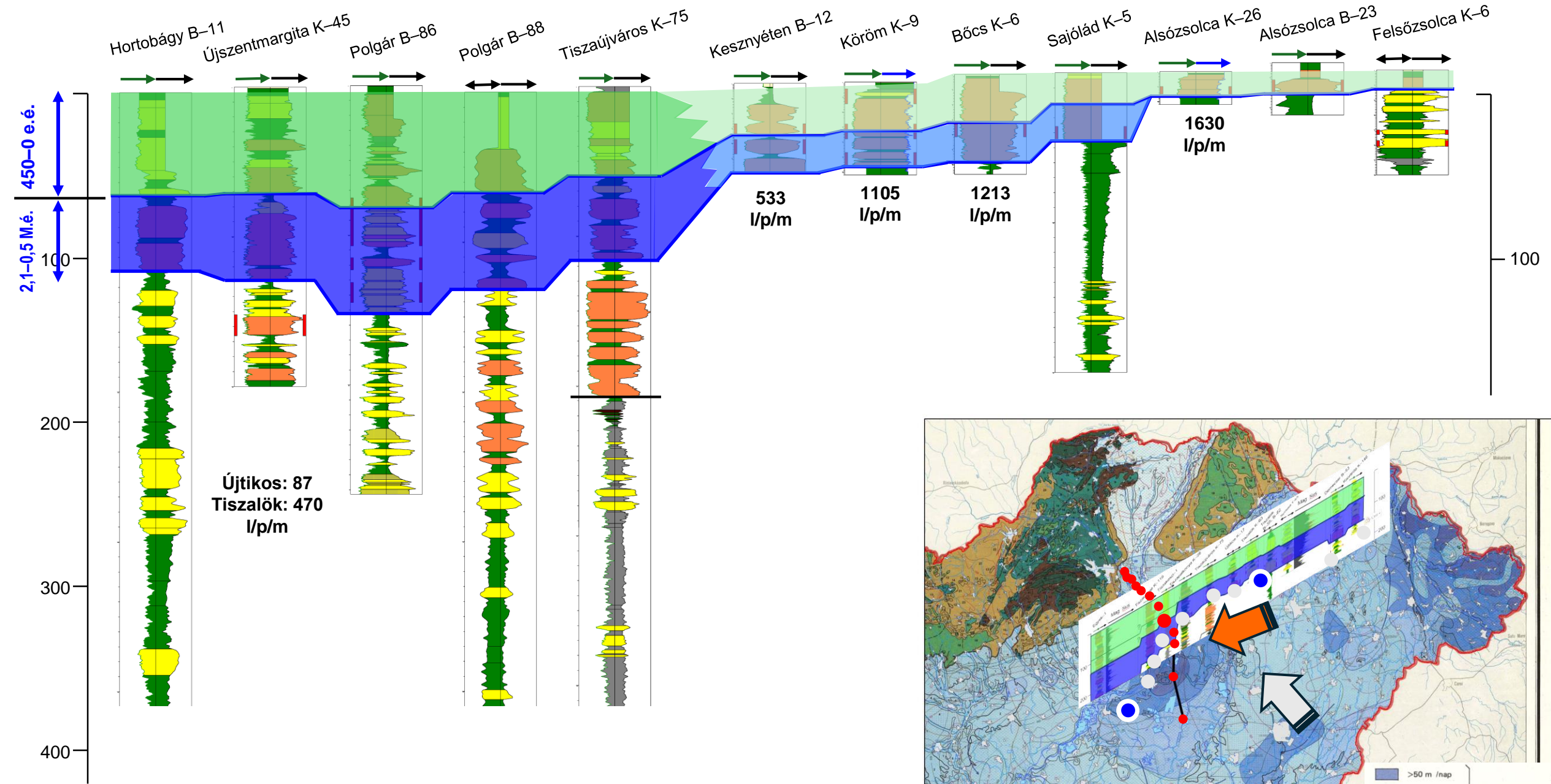


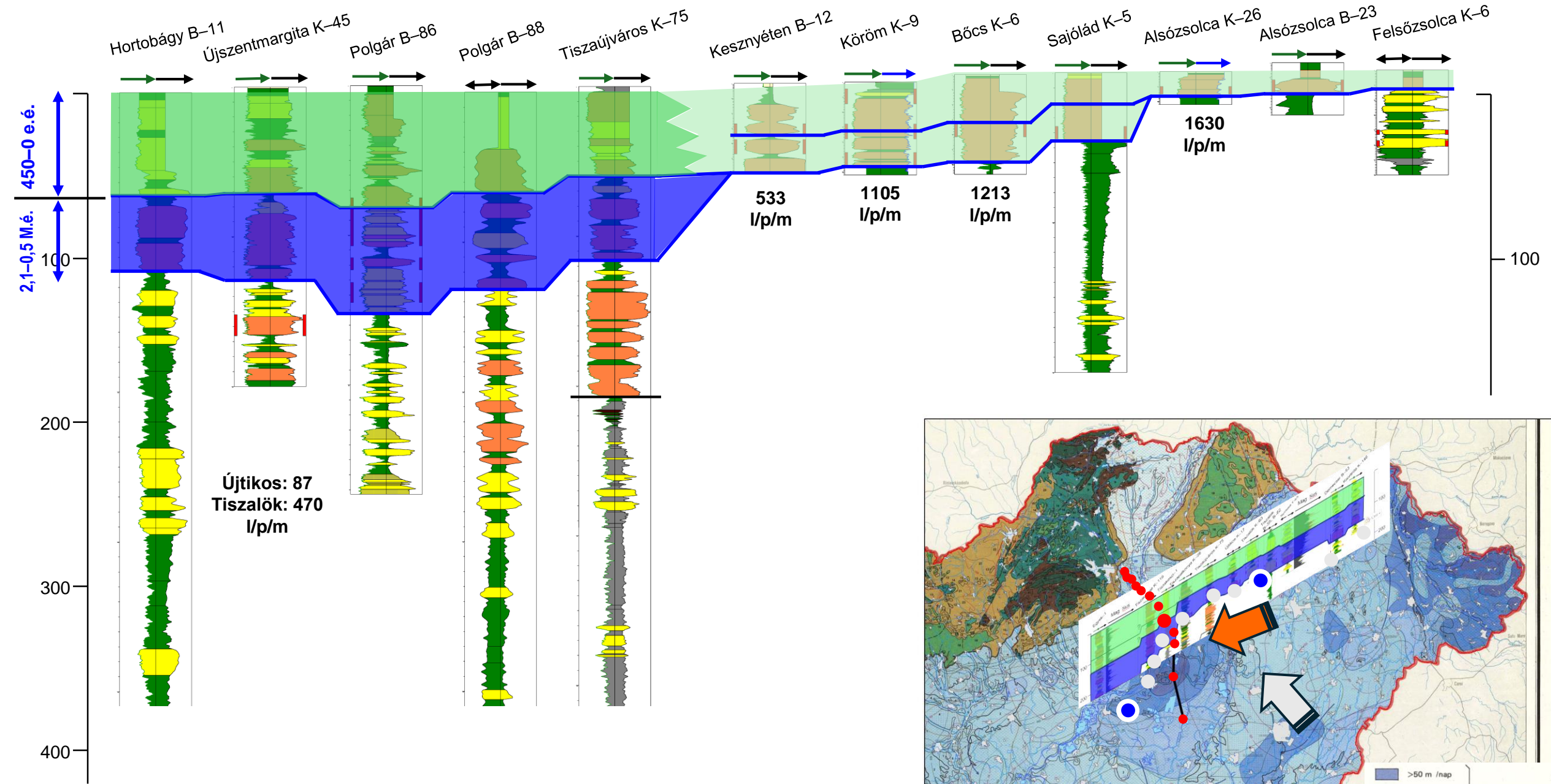
100



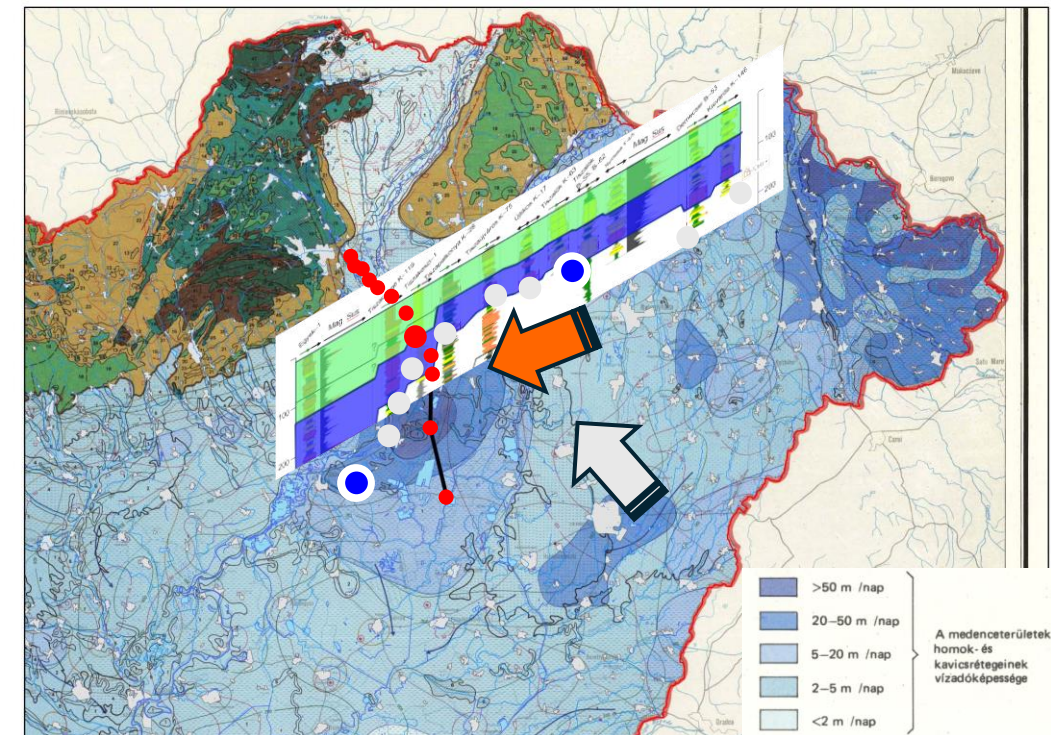






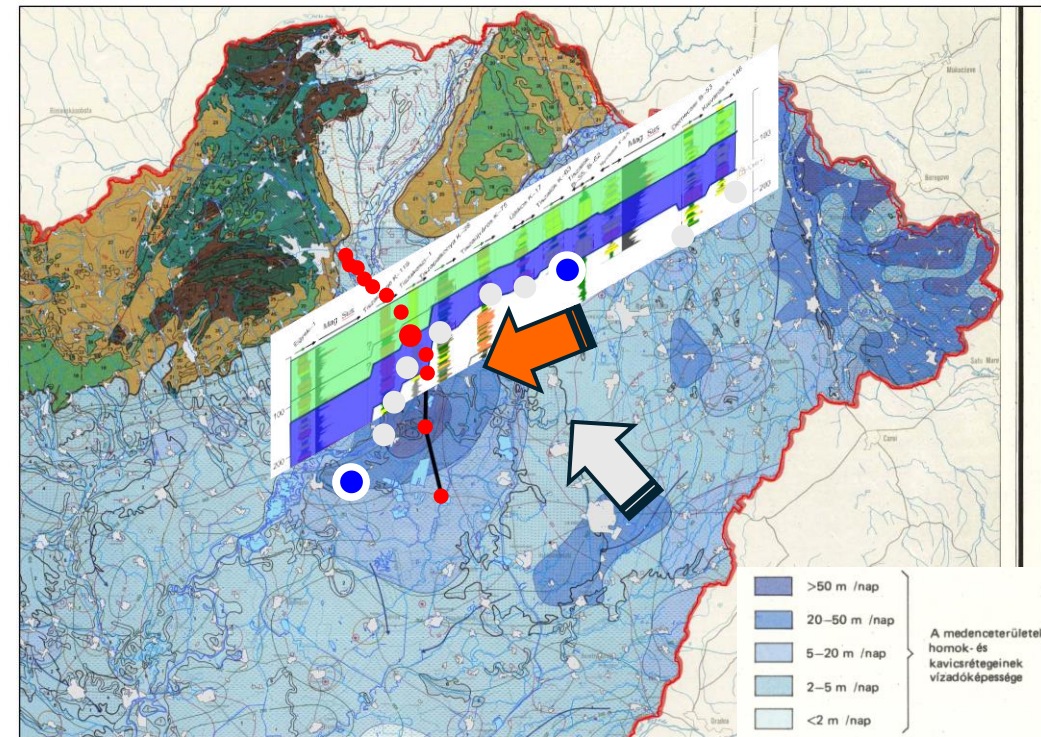
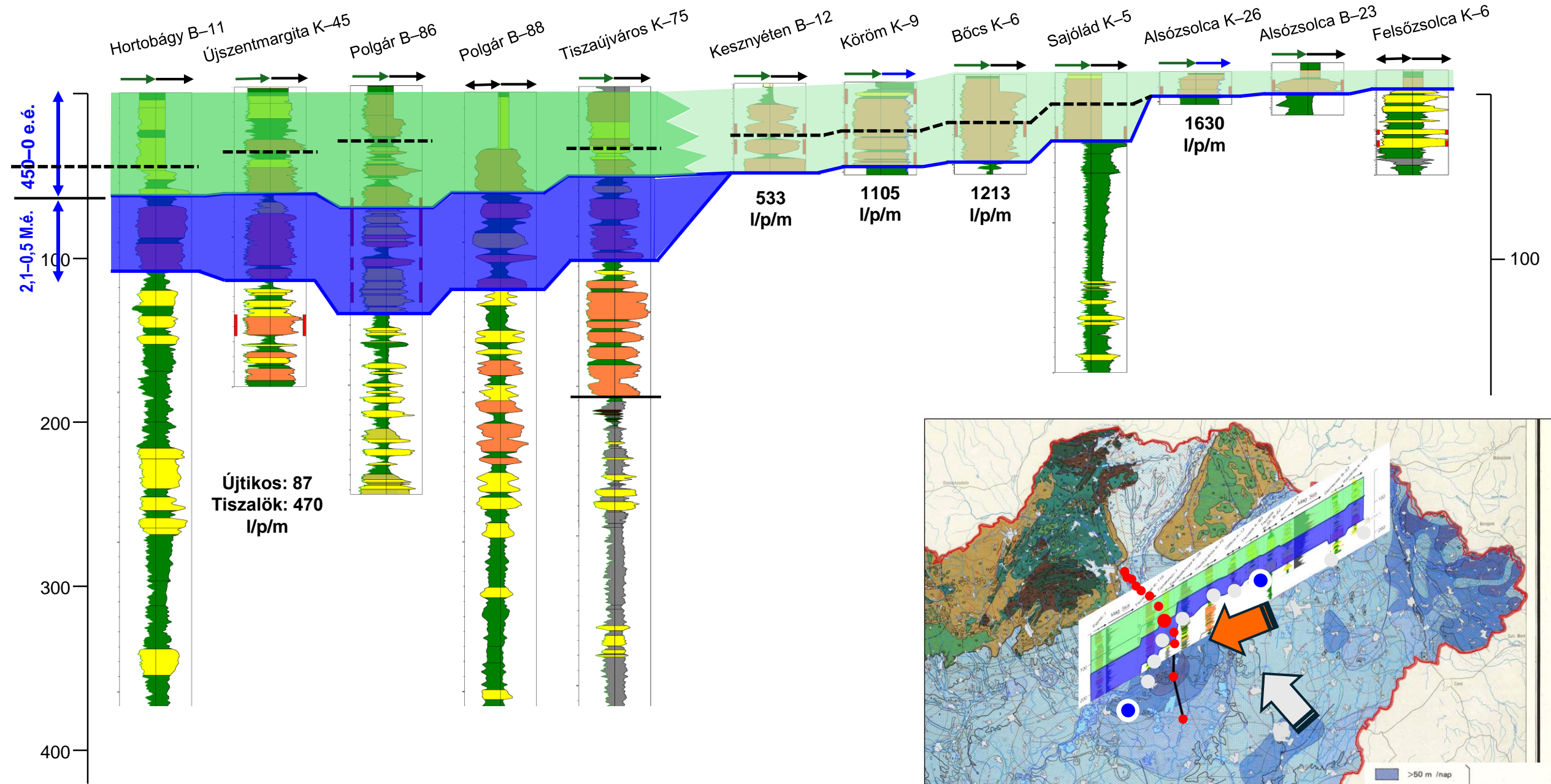


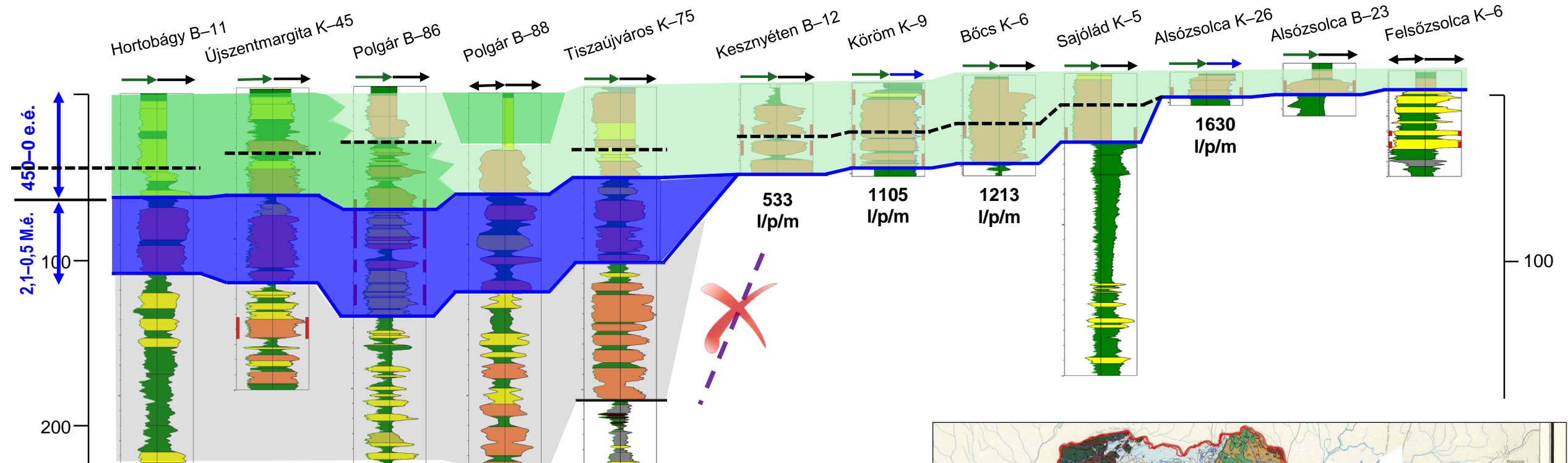
Újtikos: 87
Tiszalök: 470
l/p/m



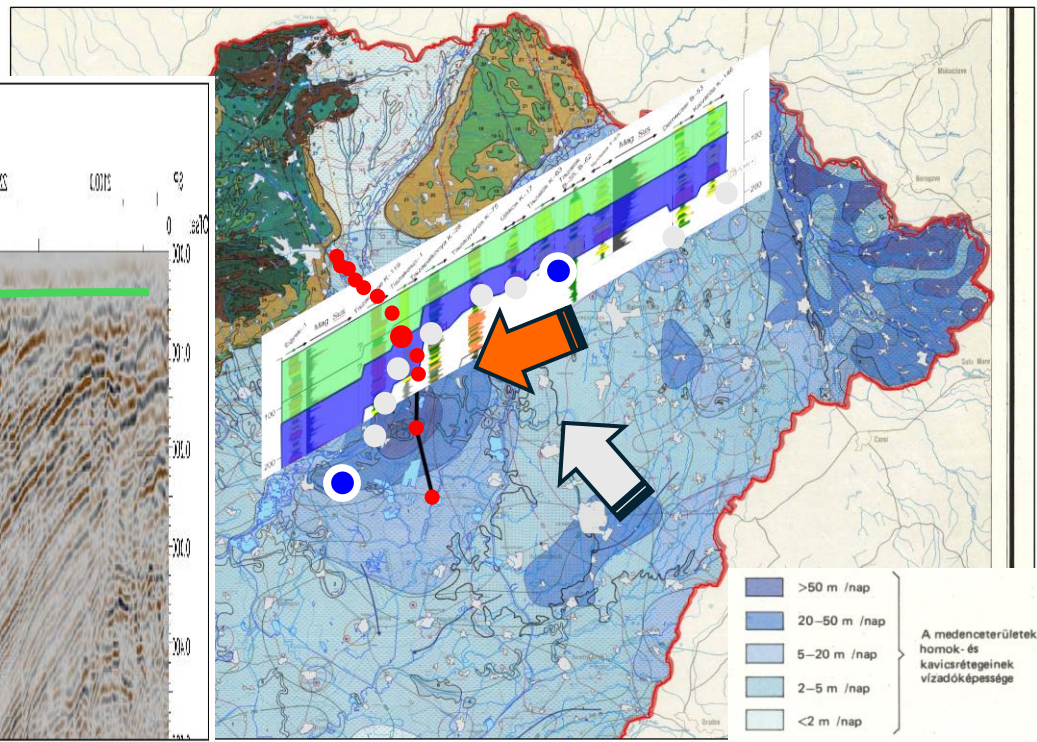
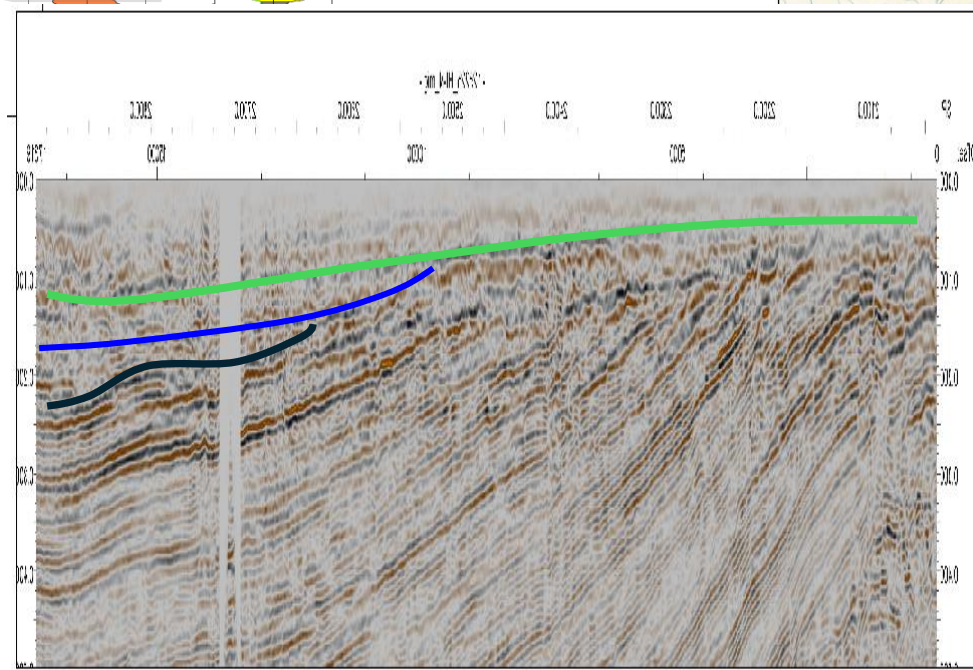
>50 m /nap
 20-50 m /nap
 5-20 m /nap
 2-5 m /nap
 <2 m /nap

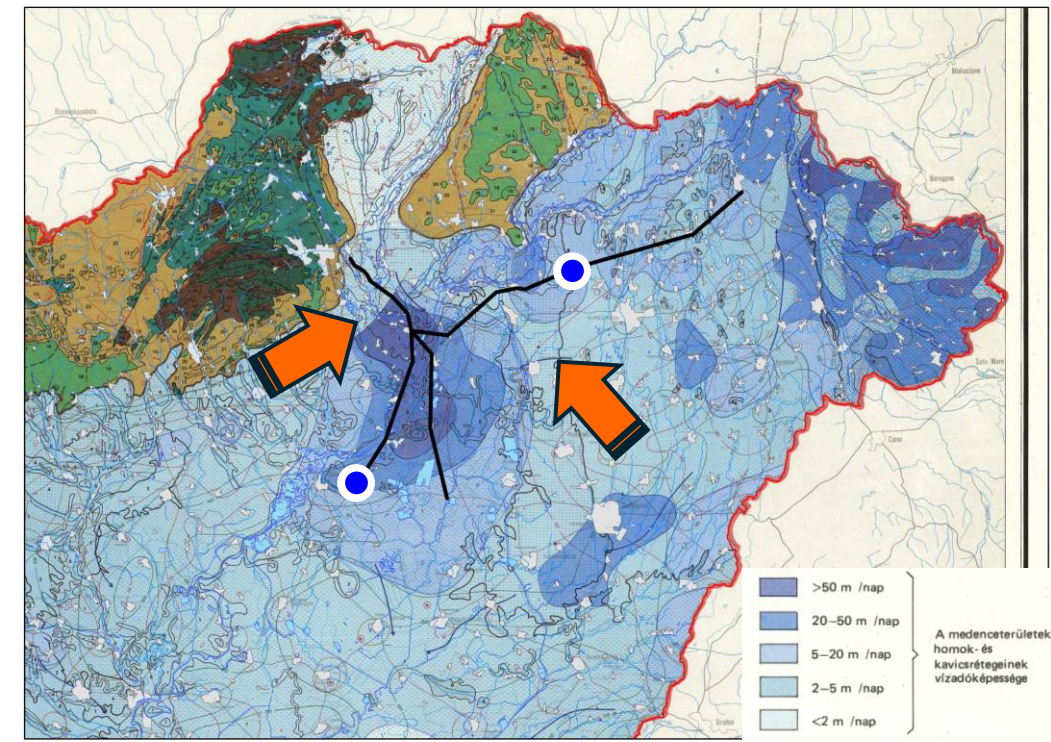
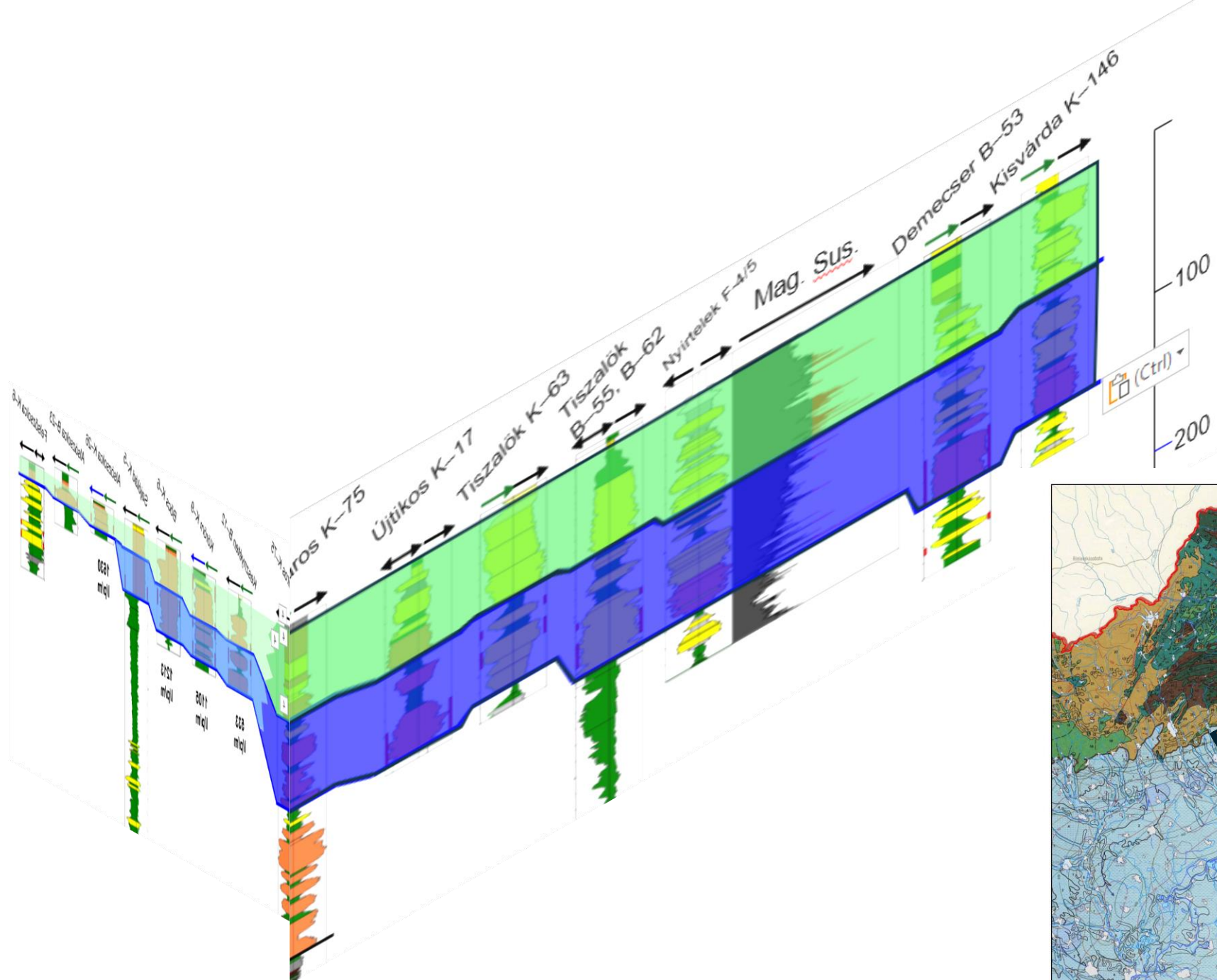
A medenceterületek homok- és kavicsrétegeinek vízdőképessége

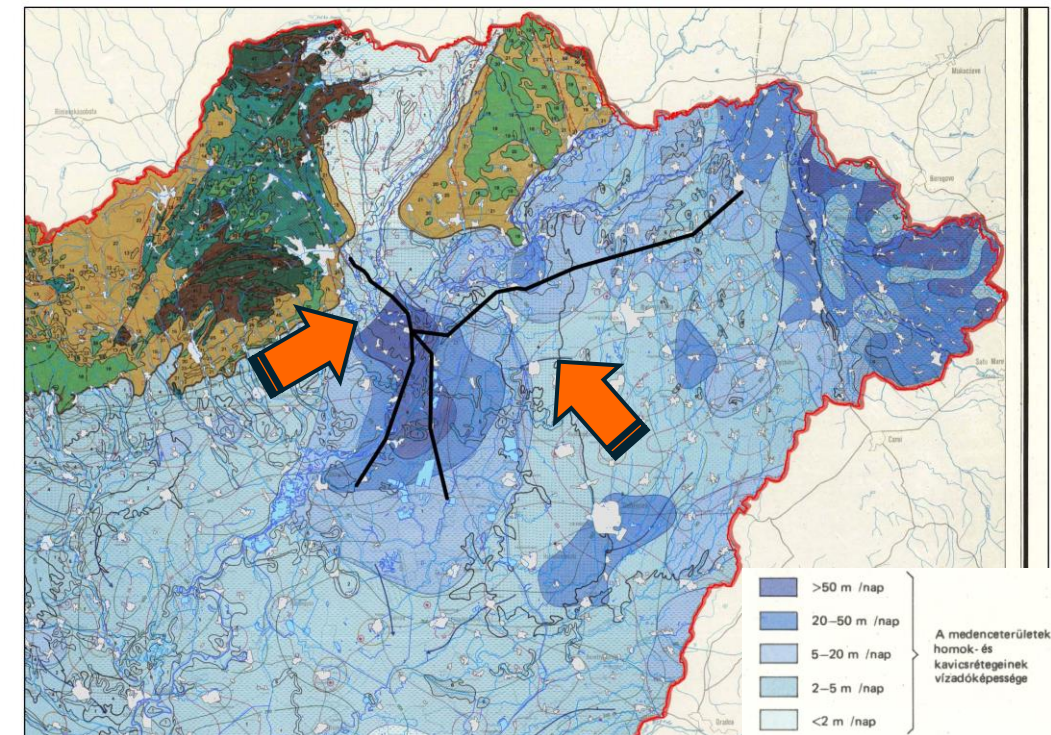
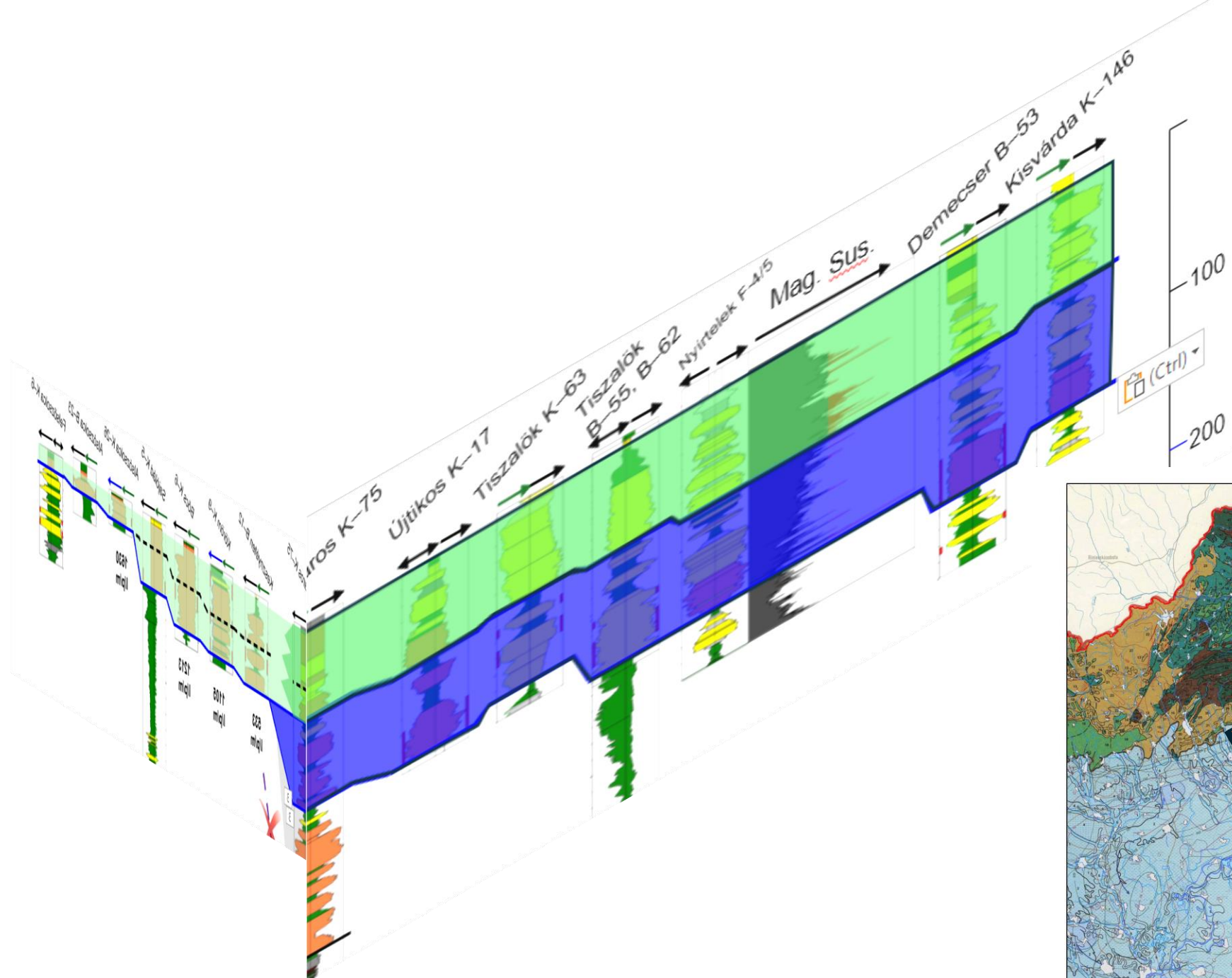




Újtikos: 87
Tiszalök: 470
l/p/m

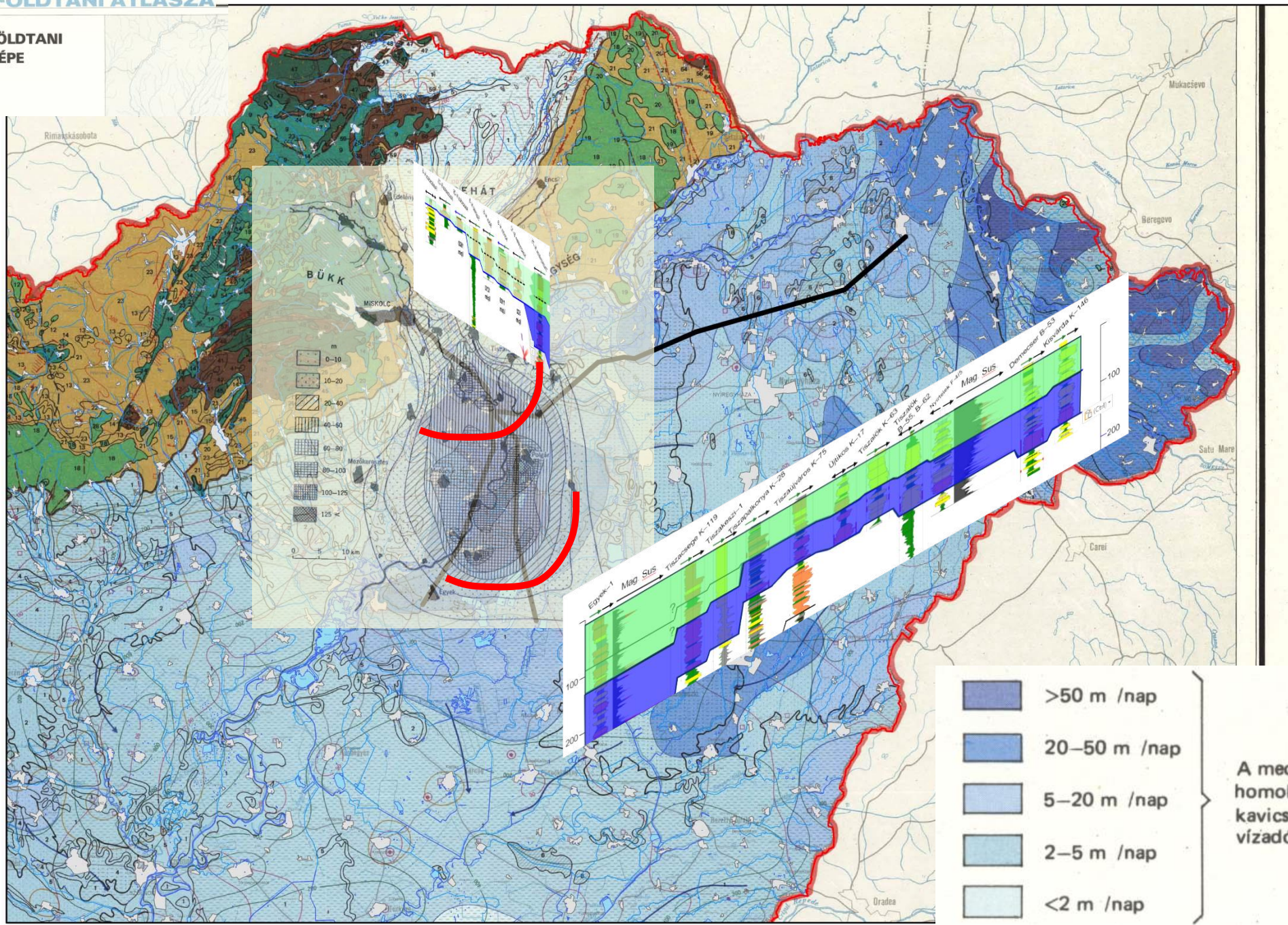






MAGYARORSZÁG VÍZFÖLDTANI PROGNÓZIS TÉRKÉPE

Szerkesztette:
Sipos Zoltán



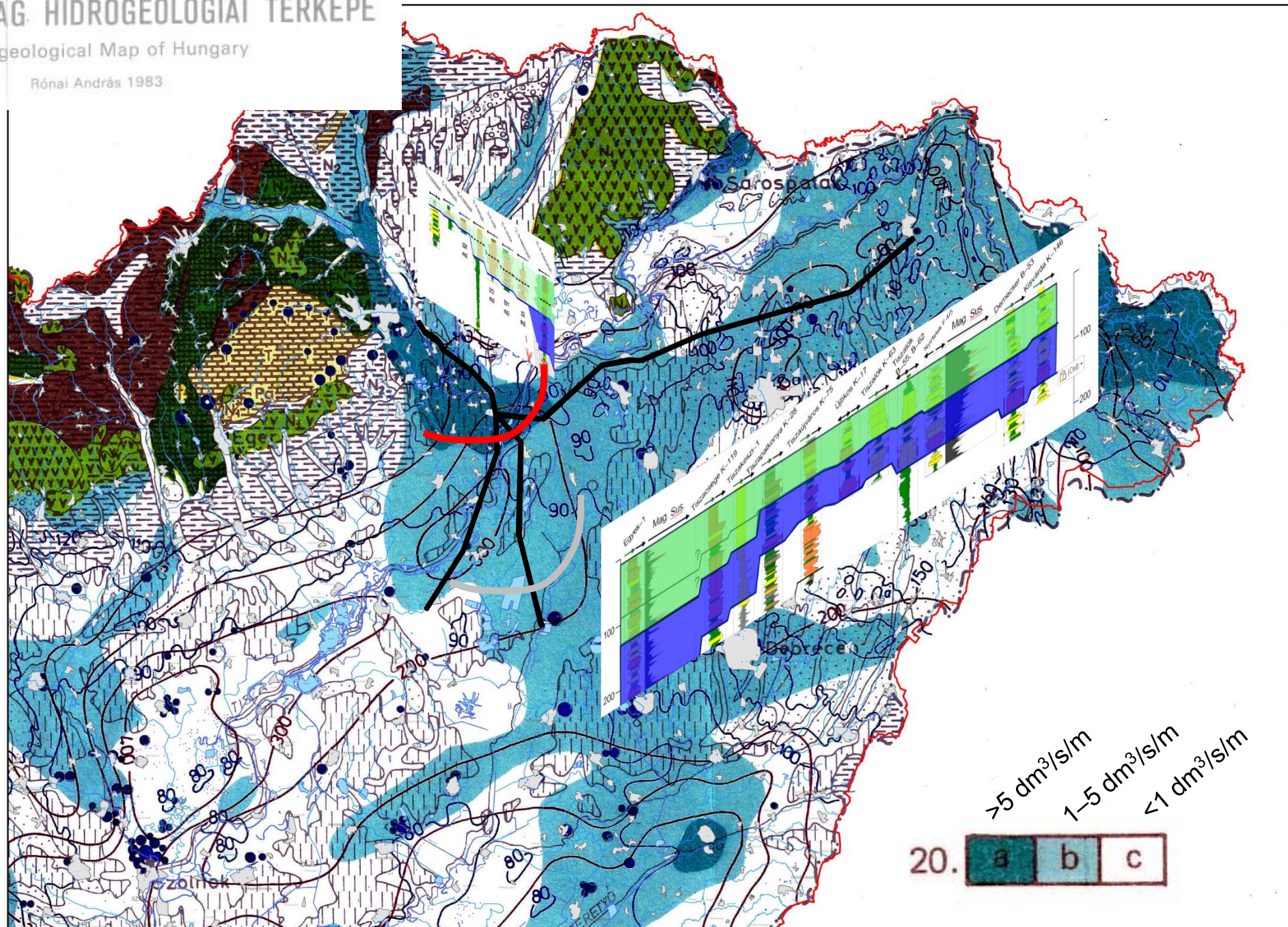
- >50 m / nap
- 20-50 m / nap
- 5-20 m / nap
- 2-5 m / nap
- <2 m / nap

A medenceterületek
homok- és
kavicsrétegeinek
vízadóképesége

MAGYARORSZÁG HIDROGEOLOGIAI TÉRKÉPE

Hydrogeological Map of Hungary

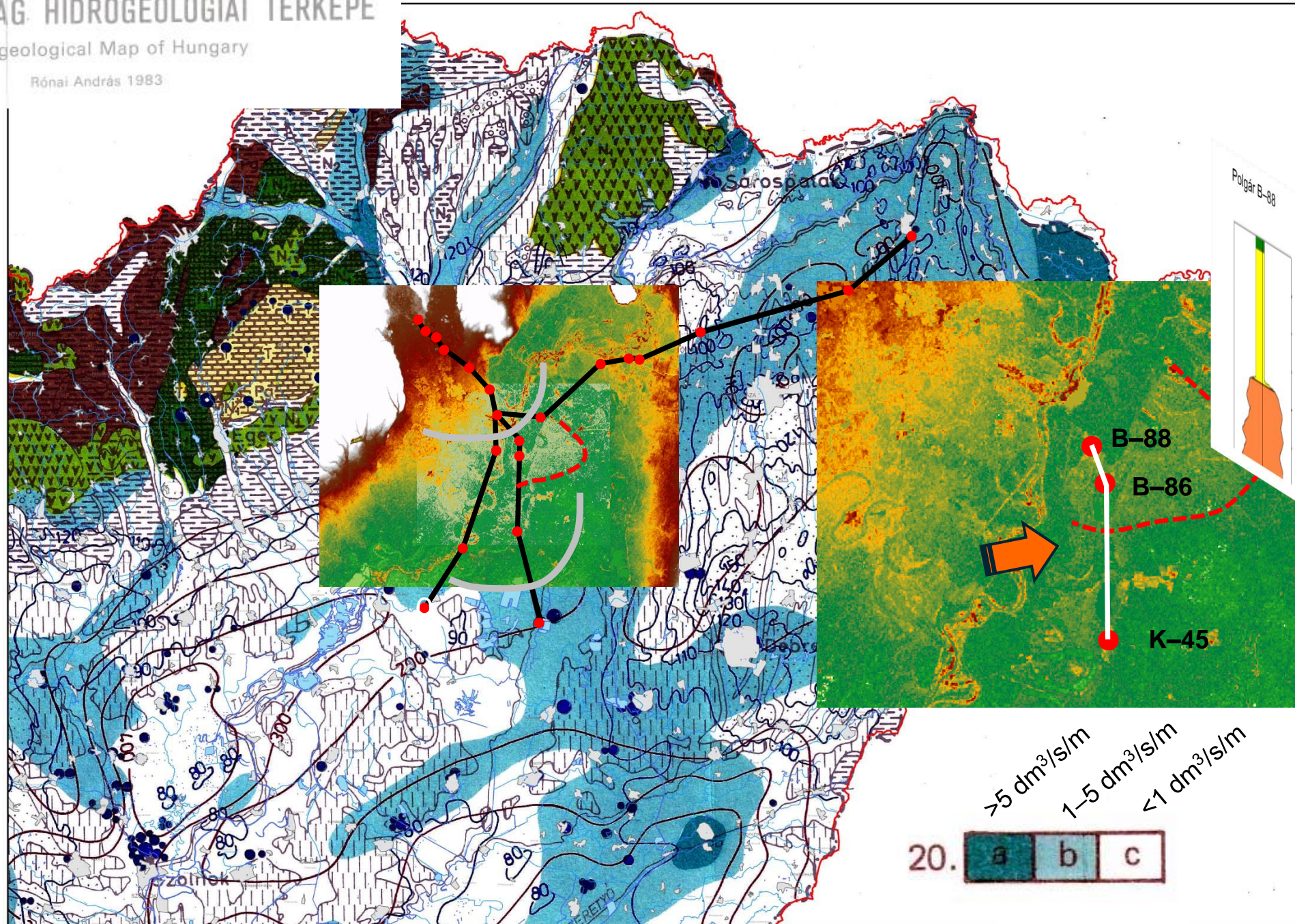
Rónai András 1983



MAGYARORSZÁG HIDROGEOLOGIAI TÉRKÉPE

Hydrogeological Map of Hungary

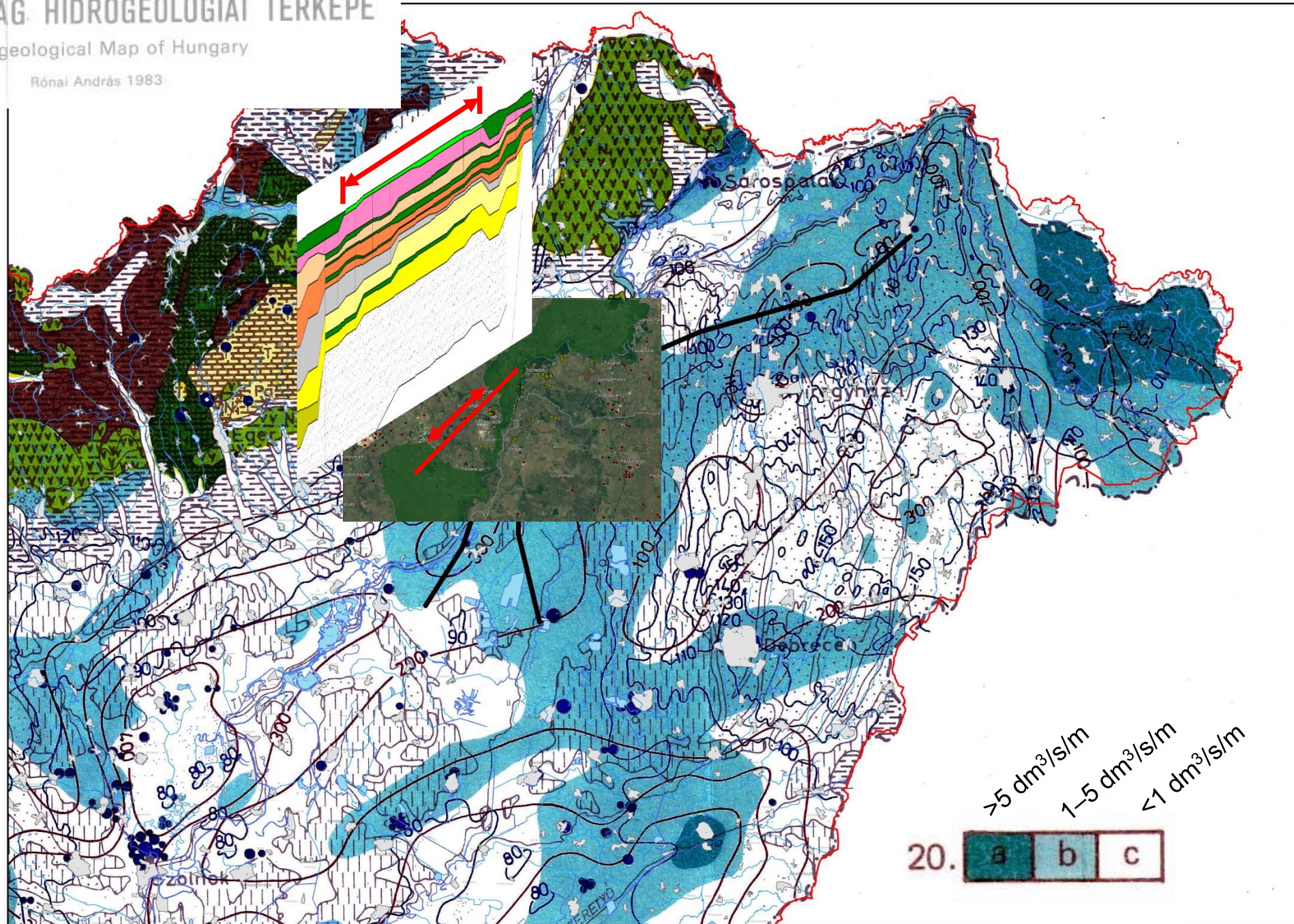
Rónai András 1983

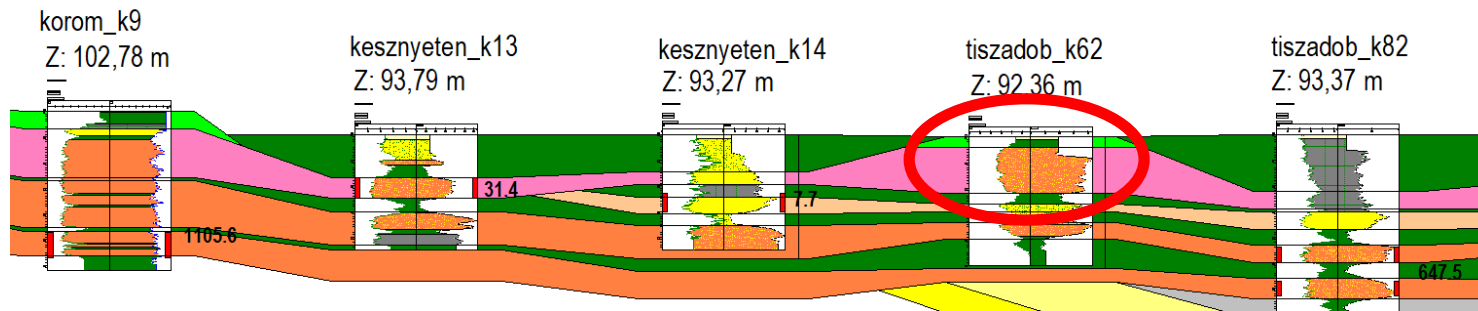
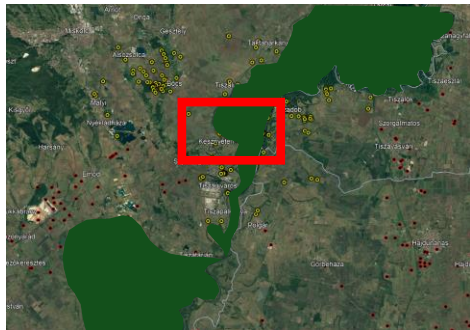


MAGYARORSZÁG HIDROGEOLOGIAI TÉRKÉPE

Hydrogeological Map of Hungary

Rónai András 1983

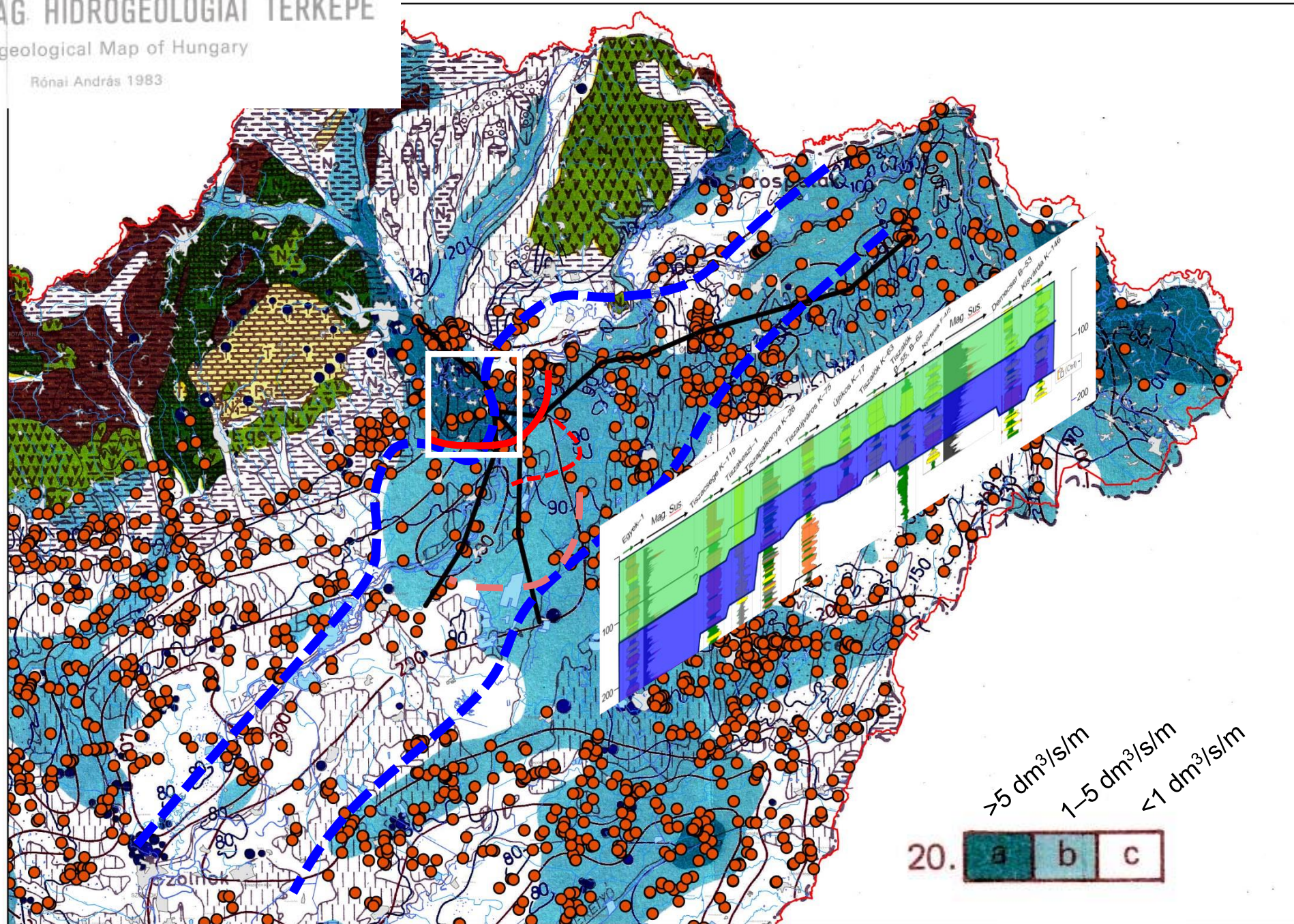




MAGYARORSZÁG HIDROGEOLOGIAI TÉRKÉPE

Hydrogeological Map of Hungary

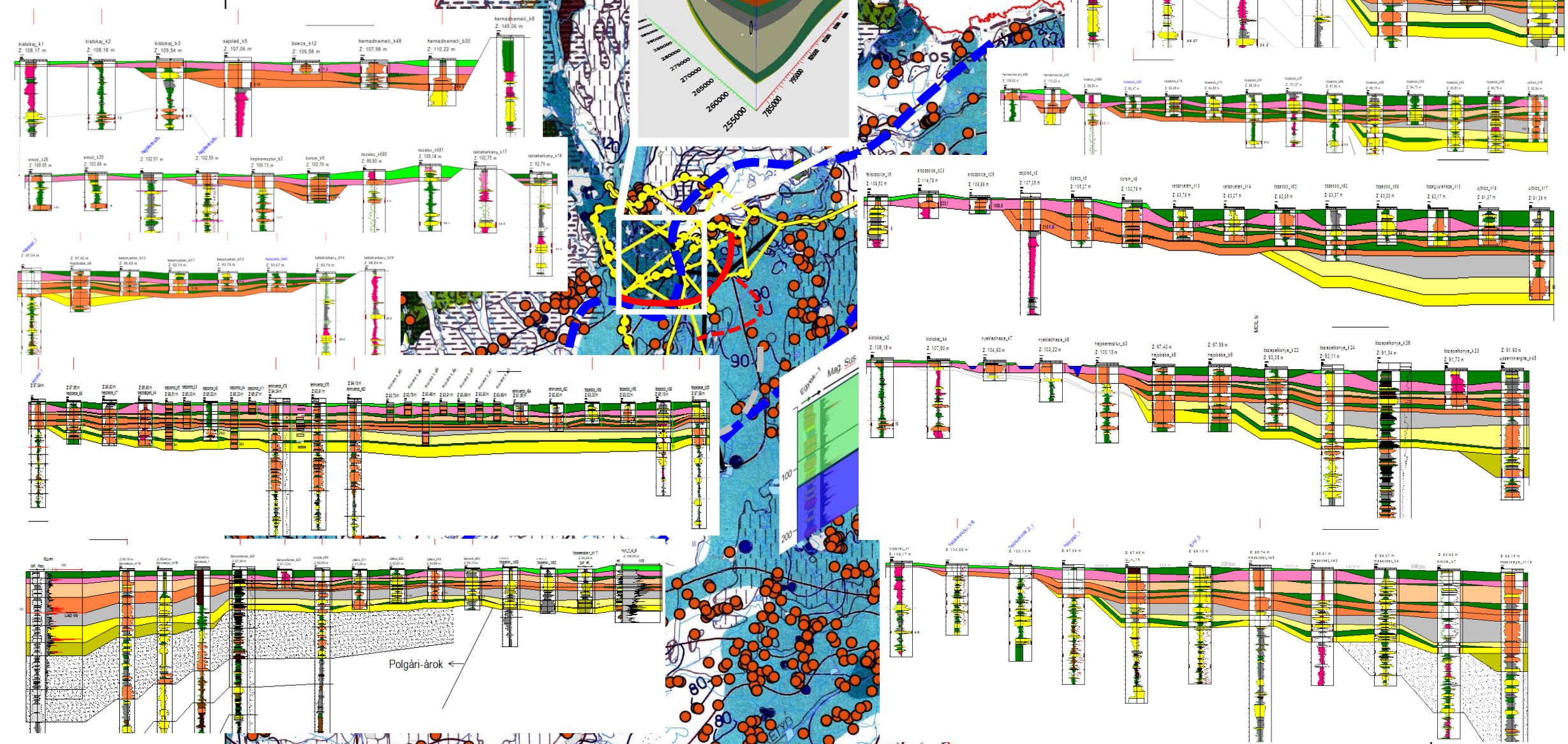
Rónai András 1983



MAGYARORSZÁG HIDROGÉOLÓGIAI TÉRKÉPE

Hydrogeological Map of Hungary

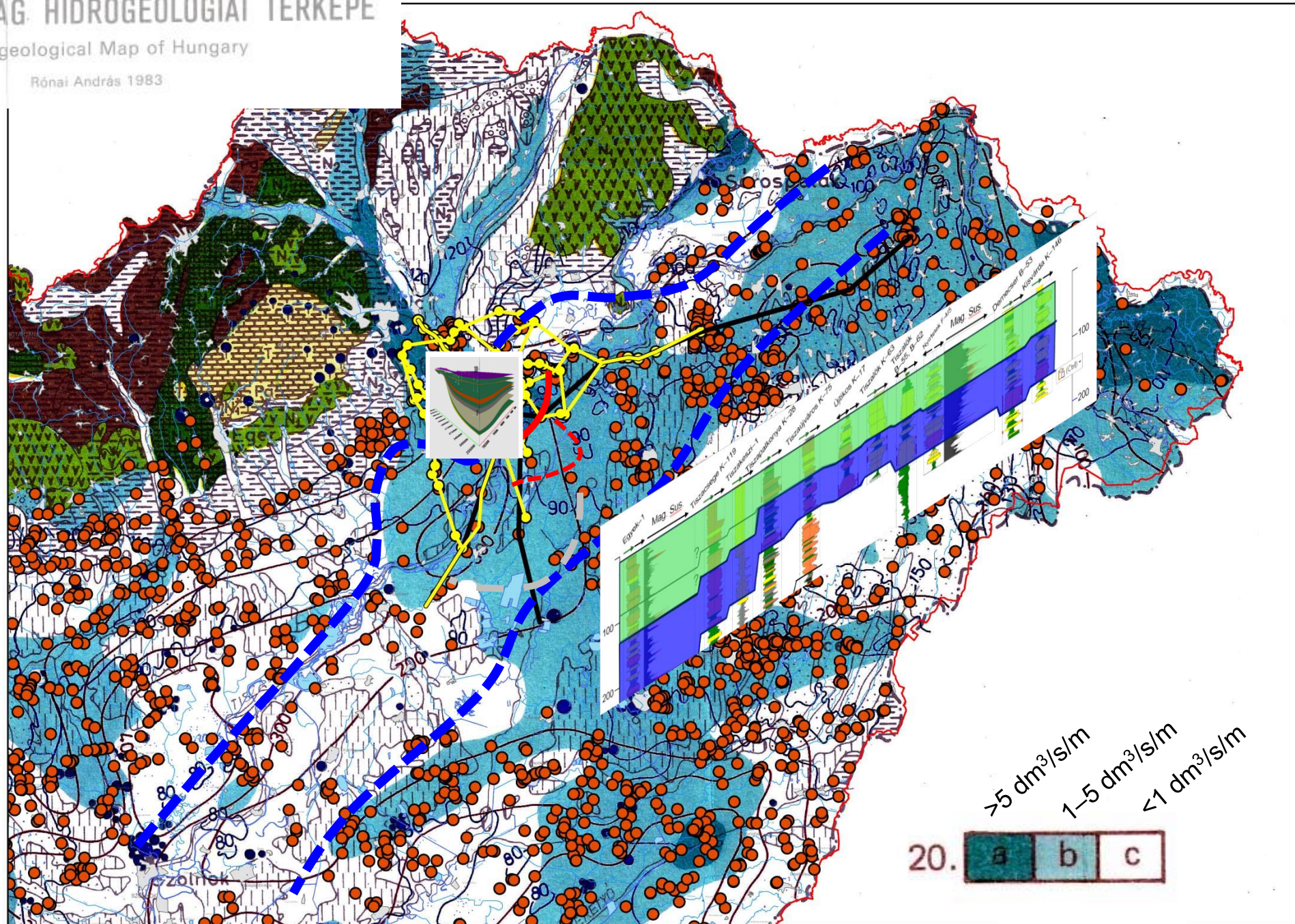
Rónai András 1983



MAGYARORSZÁG HIDROGÉOLÓGIAI TÉRKÉPE

Hydrogeological Map of Hungary

Rónai András 1983



$>5 \text{ dm}^3/\text{s/m}$
 $1-5 \text{ dm}^3/\text{s/m}$
 $<1 \text{ dm}^3/\text{s/m}$

20.

a	b	c
---	---	---

Köszönjük a figyelmet!



SZTFH

Szabályozott Tevékenységek
Felügyeleti Hatósága